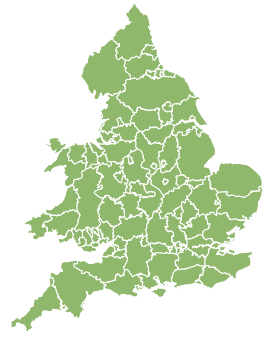
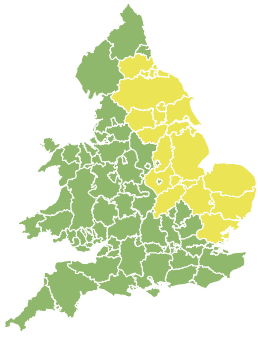


Flood Guidance Statement

10:30hrs Monday 13 August 2018



Monday

13 Aug 2018 10:30-23:59
Trend since last FGS

Increased ↑

Tuesday

14 Aug 2018

Steady →

Wednesday

15 Aug 2018

Steady →

Thursday

16 Aug 2018

Steady →

Friday

17 Aug 2018

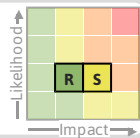
Steady →

Significant surface water flooding impacts are possible in the east of England and East Anglia today (Monday) leading to a LOW overall flood risk here.

Specific Areas of Concern Map 1 - Monday 13 August 2018

RISK AREA A

Impact **SIGNIFICANT**
Likelihood **LOW**

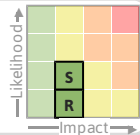


Source River Surface
Likely duration 1 Day

Heavy, thundery showers developing on Monday, torrential downpours possible.

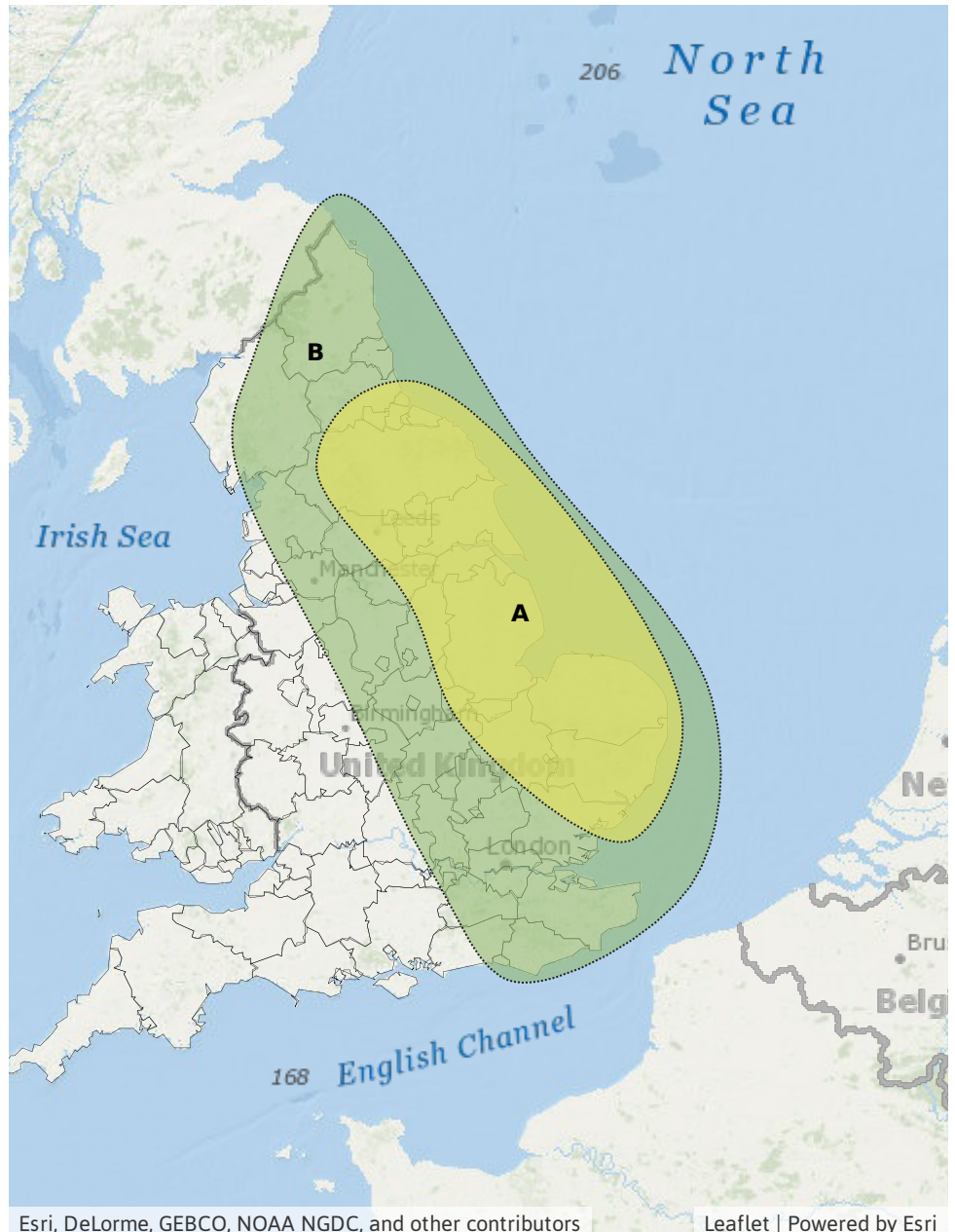
RISK AREA B

Impact **MINOR**
Likelihood **LOW**



Source River Surface
Likely duration 1 Day

Potential for heavy, thundery showers developing during Monday.



Assessment of flood risk



Surface water

The surface water flood risk is LOW.

Significant surface water flooding impacts are possible in parts of the east of England and East Anglia on Monday, with minor surface water flooding impacts possible elsewhere, as shown in Specific Areas of Concern Map 1.

On Wednesday and into Thursday there is the potential for heavy rain across much of England and Wales, though any impacts are expected to be minimal.



Rivers

The river flood risk is VERY LOW for the next five days.

Minor river flooding impacts are possible in parts of the east of England and East Anglia on Monday and possible but not expected elsewhere, as shown in Specific Areas of Concern Map 1.

On Wednesday and into Thursday there is the potential for heavy rain across much of England and Wales, though any impacts are expected to be minimal.



Coastal/Tidal

The coastal/tidal flood risk is VERY LOW for the next five days.

Localised minor coastal flooding impacts are possible but not expected along parts of the coastline of England and Wales today and on Tuesday, due to large spring tides.



Groundwater

The groundwater flood risk is VERY LOW for the next five days.

Flood risk matrix



Summary of potential impacts

MINIMAL

Isolated and minor flooding of low-lying land and roads
Isolated spray/wave on coastal promenades
Little or no disruption to travel, but wet road surfaces

MINOR

Localised flooding of land and roads
Flooding affecting individual properties
Disruption to travel and key sites in flood plans

SIGNIFICANT

Flooding affecting parts of communities
Possible danger to life and damage to buildings/structures
Disruption to travel and key sites in flood plans

SEVERE

Danger to life, severe disruption to travel
Widespread flooding affecting whole communities
Widespread disruption or loss of infrastructure
Large scale evacuation of properties possible

Next statement due **10:30hrs Tuesday 14 August 2018 (all times are local)**

Contact details **Flood Forecasting Centre Duty Hydrometeorologist - 0300 12345 01**

More information <http://www.ffc-environment-agency.metoffice.gov.uk>