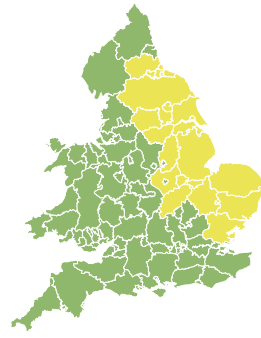
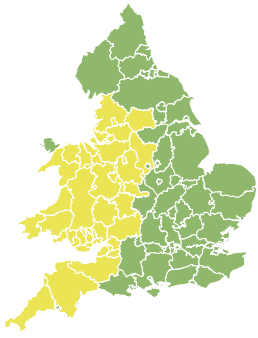


Flood Guidance Statement

10:30hrs Sunday 12 August 2018



Sunday

12 Aug 2018 10:30-23:59
Trend since last FGS

Increased ↑

Monday

13 Aug 2018

Increased ↑

Tuesday

14 Aug 2018

Steady →

Wednesday

15 Aug 2018

Steady →

Thursday

16 Aug 2018

Steady →

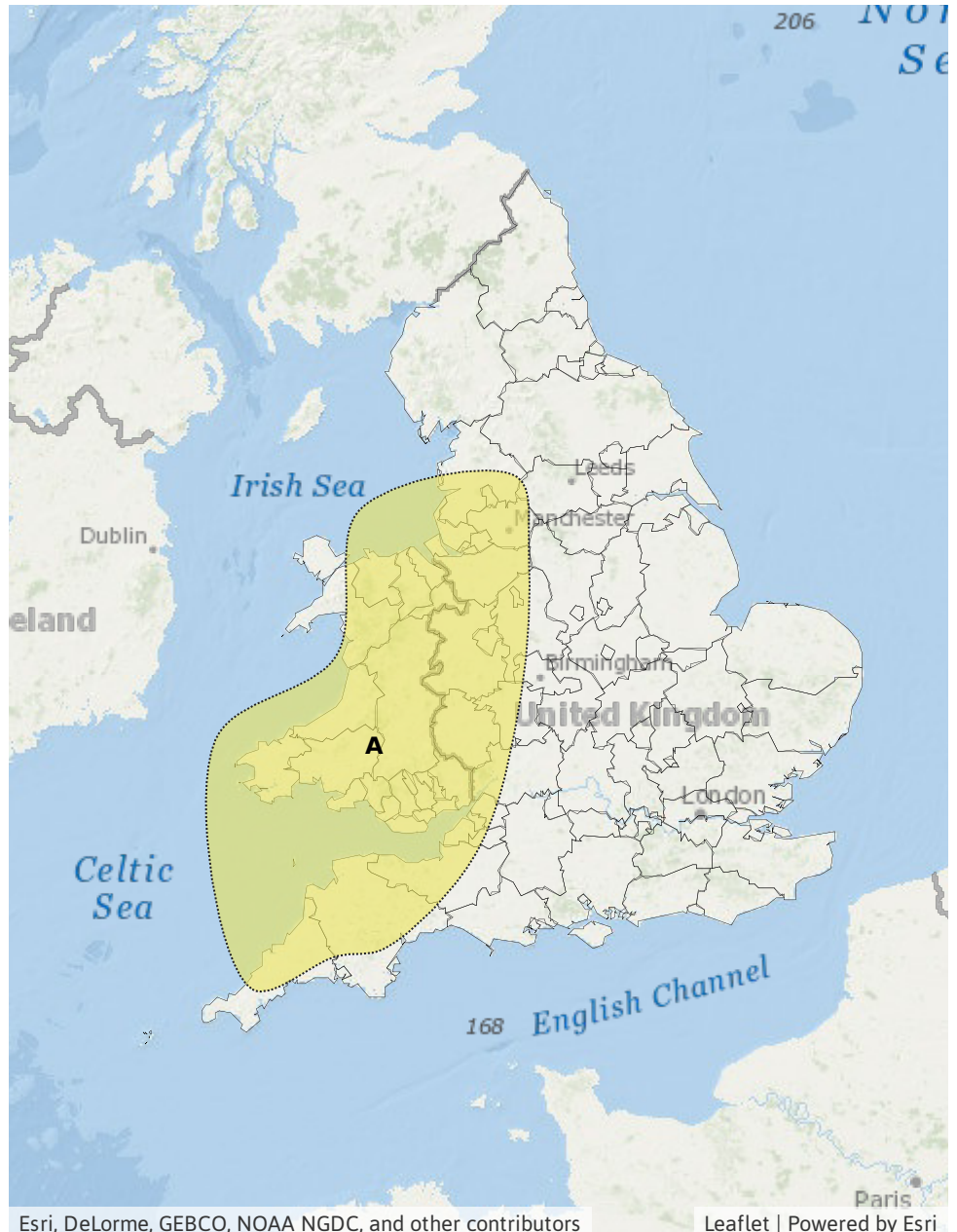
Significant surface water flooding impacts are possible but not expected in western parts of England and in Wales on Sunday and in eastern England and East Anglia on Monday. The overall flood risk is LOW for the next 5 days.

Specific Areas of Concern Map 1 - Sunday 12 August 2018

RISK AREA A
Impact **SIGNIFICANT**
Likelihood **VERY LOW**

Source River Surface
Likely duration 1 Day

Outbreaks of heavy showers during the afternoon and evening.



Flood Guidance Statement

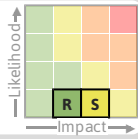
10:30hrs Sunday 12 August 2018

Specific Areas of Concern Map 2 - Late Sunday and Monday 13 August 2018

RISK AREA B

Impact **SIGNIFICANT**

Likelihood **VERY LOW**



Source River Surface

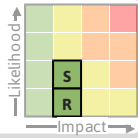
Likely duration 1 Day

Potential for heavy thundery showers on Monday afternoon.

RISK AREA C

Impact **MINOR**

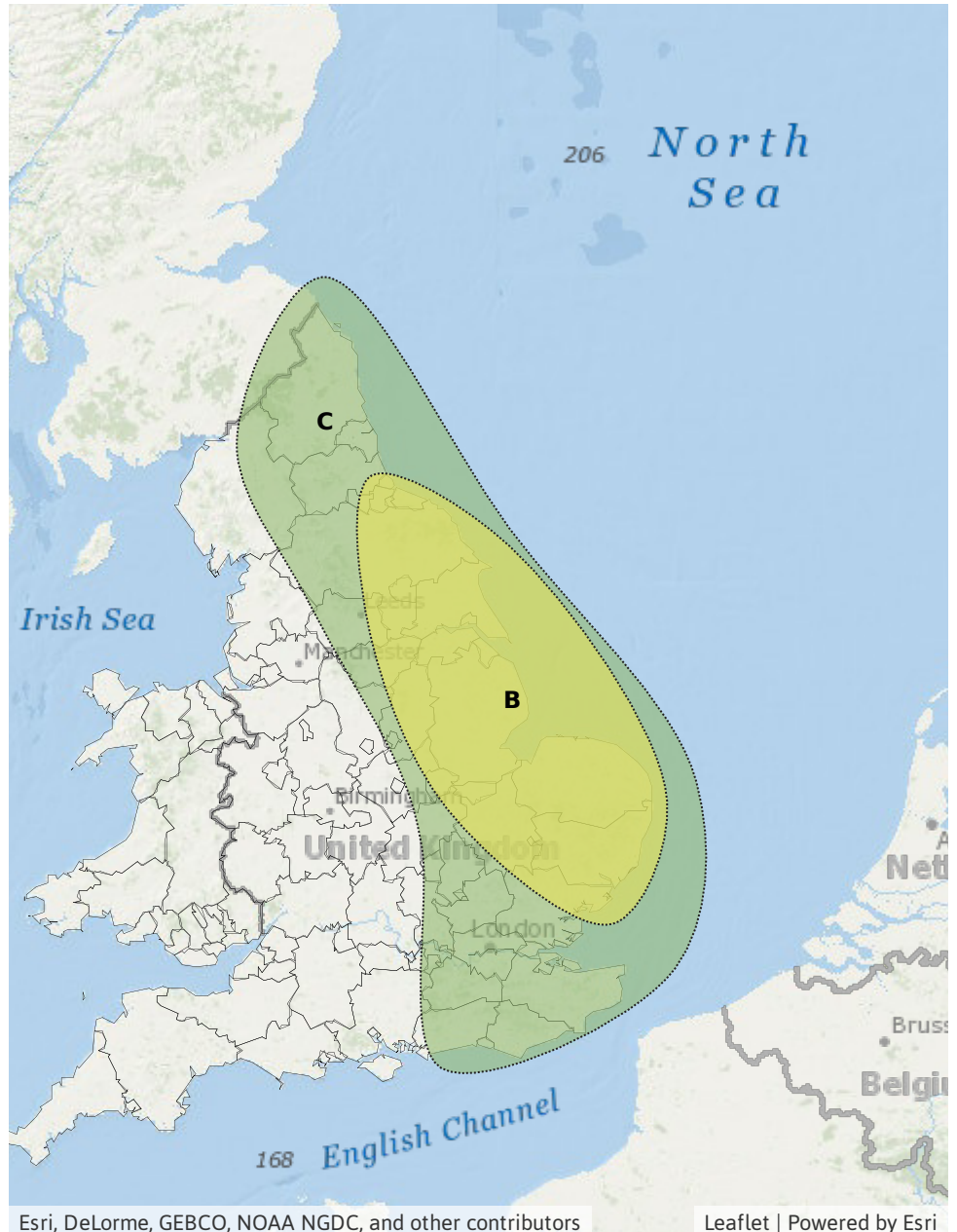
Likelihood **LOW**



Source River Surface

Likely duration 2 Days

Potential for heavy rain and showers late Sunday and on Monday.



Assessment of flood risk



Surface water

Significant surface water flooding impacts are possible but not expected in parts of England and Wales on Sunday afternoon and evening, due to heavy showers. See Specific Areas of Concern Map 1.

Significant surface water flooding impacts are possible but not expected in parts of eastern England on Monday due to further heavy showers. See Specific Areas of Concern Map 2.

Minor surface water flooding impacts are possible late on Sunday and during Monday as shown in Specific Areas of Concern Maps 2.



Rivers

Minor river flooding impacts are possible but not expected across parts of England and Wales on Sunday and for parts of eastern England on Monday. Refer to Specific Areas of Concern Maps 1 and 2 for further details.



Coastal/Tidal

Localised minor coastal flooding impacts are possible but not expected along parts of the coastline of England and Wales on Monday and Tuesday, due to large spring tides.



Groundwater

The groundwater flood risk is VERY LOW for the next five days.

Flood risk matrix



Summary of potential impacts

MINIMAL

Isolated and minor flooding of low-lying land and roads
Isolated spray/wave on coastal promenades
Little or no disruption to travel, but wet road surfaces

MINOR

Localised flooding of land and roads
Flooding affecting individual properties
Disruption to travel and key sites in flood plans

SIGNIFICANT

Flooding affecting parts of communities
Possible danger to life and damage to buildings/structures
Disruption to travel and key sites in flood plans

SEVERE

Danger to life, severe disruption to travel
Widespread flooding affecting whole communities
Widespread disruption or loss of infrastructure
Large scale evacuation of properties possible

Next statement due **10:30hrs Monday 13 August 2018 (all times are local)**

Contact details **Flood Forecasting Centre Duty Hydrometeorologist - 0300 12345 01**

More information **<http://www.ffc-environment-agency.metoffice.gov.uk>**