

# Flood Guidance Statement

10:30hrs Saturday 11 August 2018



**Saturday**

11 Aug 2018 10:30-23:59  
Trend since last FGS

Decreased ↓

**Sunday**

12 Aug 2018

Increased ↑

**Monday**

13 Aug 2018

Increased ↑

**Tuesday**

14 Aug 2018

Steady →

**Wednesday**

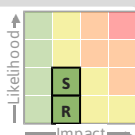
15 Aug 2018

Steady →

Minor surface water flooding impacts are possible in parts of England and Wales on Sunday and Monday. The overall flood risk is VERY LOW for the next 5 days.

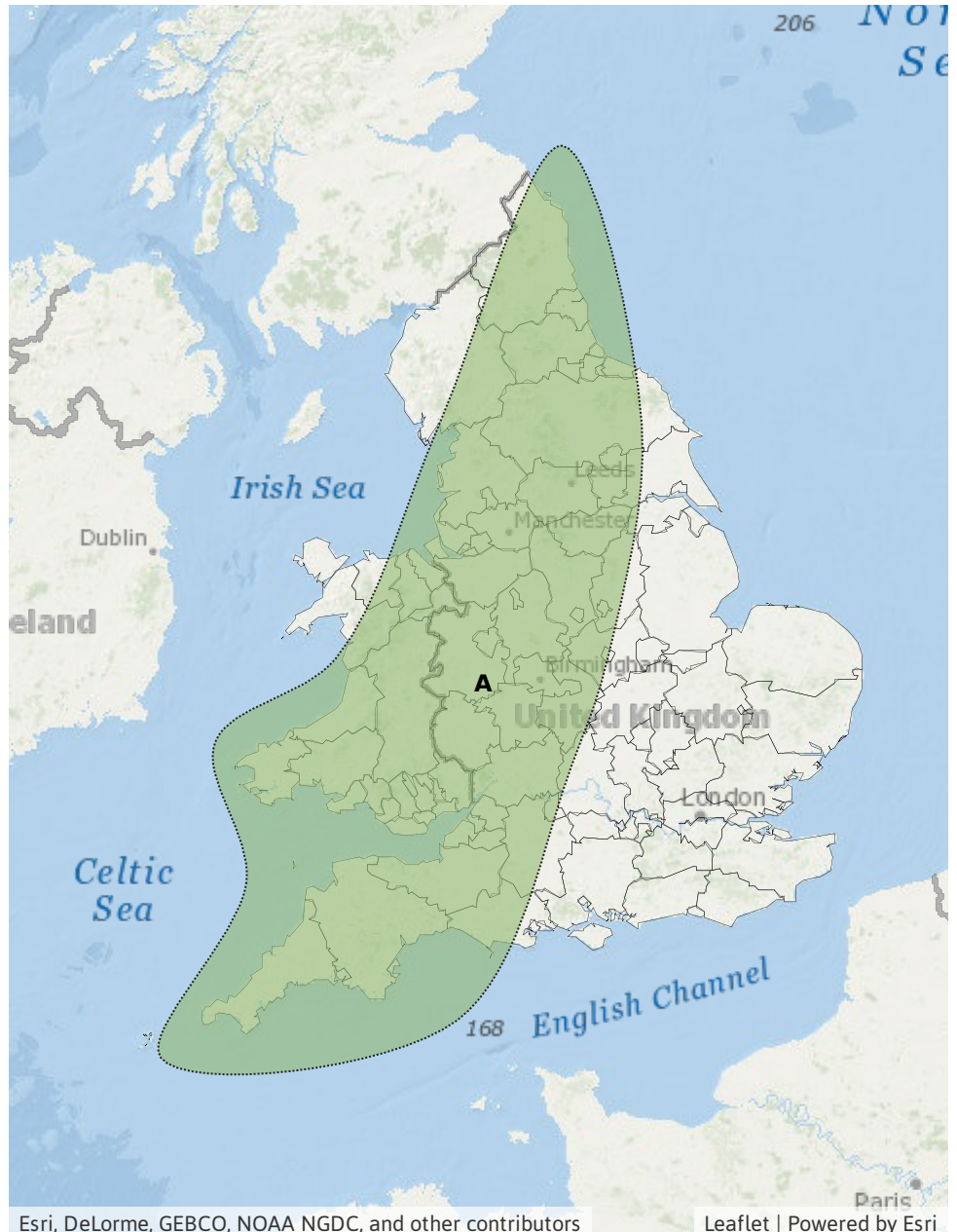
## Specific Areas of Concern Map 1 - Sunday 12 August 2018

**RISK AREA A**  
Impact **MINOR**  
Likelihood **LOW**



Source River Surface  
Likely duration 1 Day

Persistent, heavy rain at first, followed by heavy showers during the afternoon.

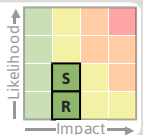


# Flood Guidance Statement

10:30hrs Saturday 11 August 2018

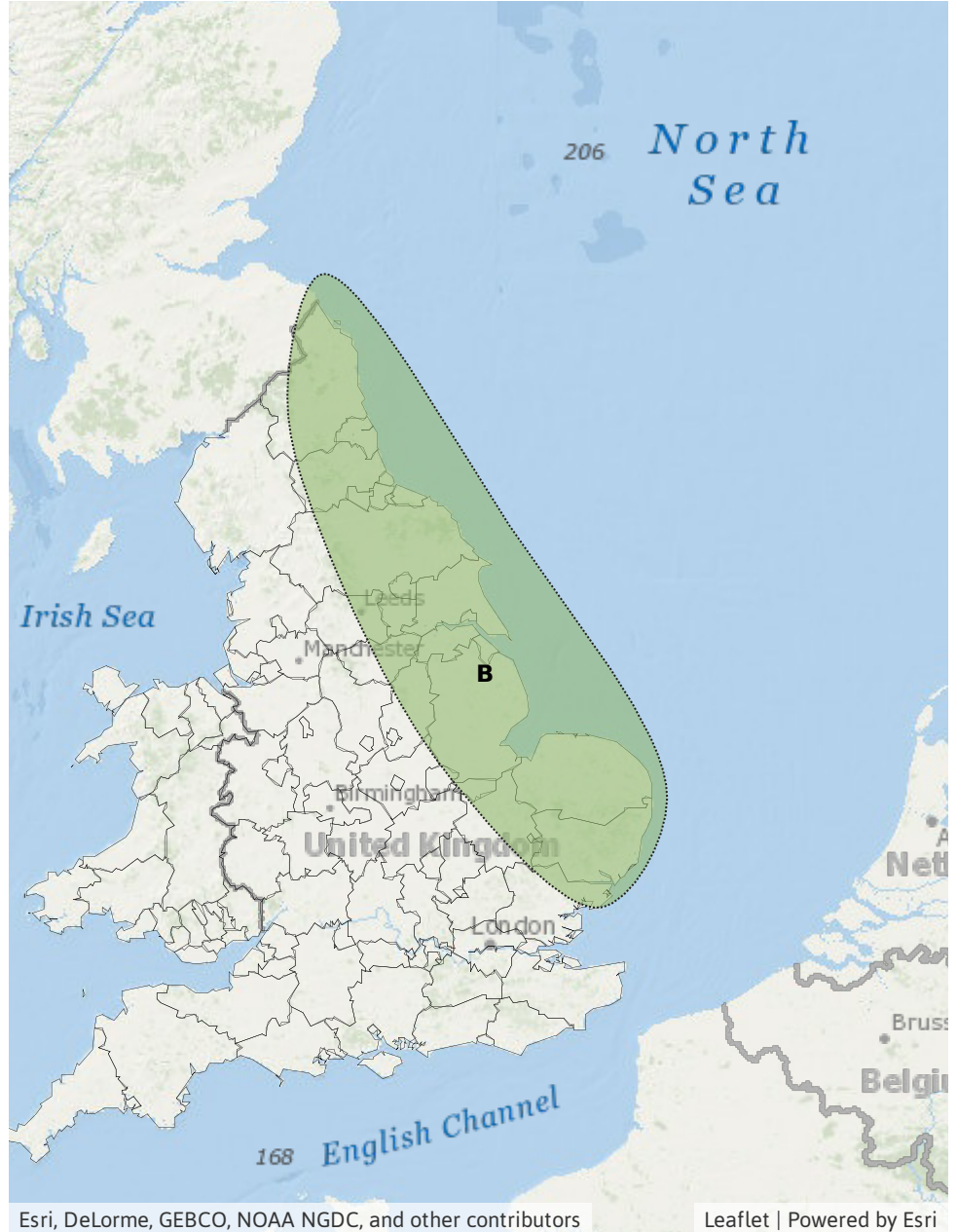
### Specific Areas of Concern Map 2 - Monday 13 August 2018

**RISK AREA B**  
Impact **MINOR**  
Likelihood **LOW**



Source River Surface  
Likely duration 1 Day

Potential for heavy rain and showers on Monday.



## Assessment of flood risk



### Surface water

---

Minor surface water flooding impacts are possible on Sunday and during Monday as shown in Specific Areas of Concern Maps 1 and 2.

Minor surface water flooding impacts are also possible but not expected across parts of the south-west of England and South Wales this evening (Saturday), and for other parts of England at times on Sunday due to widespread, persistent rainfall.



### Rivers

---

Minor river flooding impacts are possible but not expected across parts of England and Wales on Sunday and for parts of eastern England on Monday. Refer to Specific Areas of Concern Maps 1 and 2 for further details.



### Coastal/Tidal

---

Localised minor coastal flooding impacts are possible but not expected along parts of the coastline of England and Wales on Monday and Tuesday, due to large spring tides.



### Groundwater

---

The groundwater flood risk is VERY LOW for the next five days.

# Flood Guidance Statement

10:30hrs Saturday 11 August 2018

## Flood risk matrix



## Summary of potential impacts

### MINIMAL

Isolated and minor flooding of low-lying land and roads  
Isolated spray/wave on coastal promenades  
Little or no disruption to travel, but wet road surfaces

### MINOR

Localised flooding of land and roads  
Flooding affecting individual properties  
Disruption to travel and key sites in flood plans

### SIGNIFICANT

Flooding affecting parts of communities  
Possible danger to life and damage to buildings/structures  
Disruption to travel and key sites in flood plans

### SEVERE

Danger to life, severe disruption to travel  
Widespread flooding affecting whole communities  
Widespread disruption or loss of infrastructure  
Large scale evacuation of properties possible

Next statement due **10:30hrs Sunday 12 August 2018 (all times are local)**

Contact details **Flood Forecasting Centre Duty Hydrometeorologist - 0300 12345 01**

More information <http://www.ffc-environment-agency.metoffice.gov.uk>