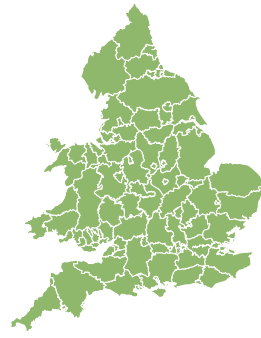


# Flood Guidance Statement

10:30hrs Friday 10 August 2018



Friday

10 Aug 2018 10:30-23:59  
Trend since last FGS

Increased



Saturday

11 Aug 2018

Increased



Sunday

12 Aug 2018

Increased



Monday

13 Aug 2018

Decreased



Tuesday

14 Aug 2018

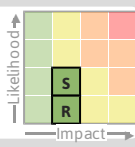
Steady



Minor surface water flooding impacts are possible in parts of the south-west of England and Wales on Saturday and Sunday. The overall flood risk is VERY LOW for the next 5 days.

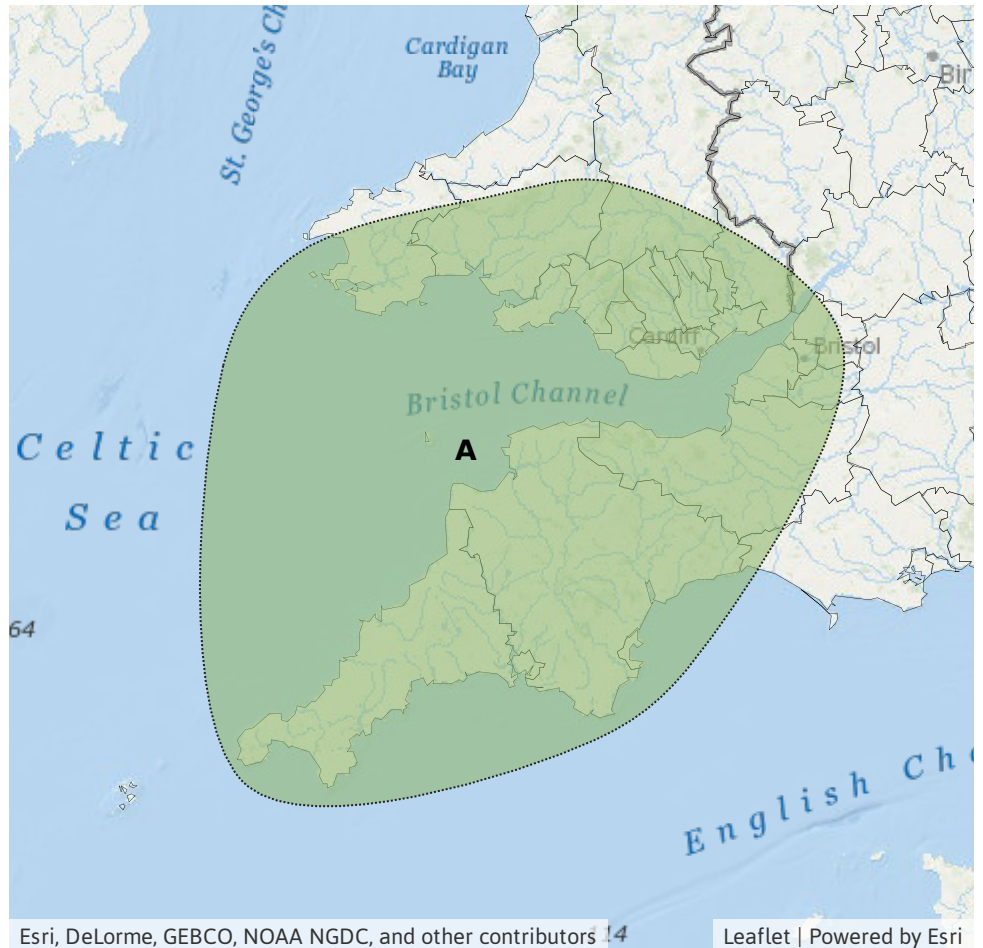
### Specific Areas of Concern Map 1 - Saturday 11 to Sunday 12 August 2018

**RISK AREA A**  
Impact **MINOR**  
Likelihood **LOW**



Source River Surface  
Likely duration 2 Days

Heavy and persistent rain likely later on Saturday and into Sunday morning.



## Assessment of flood risk



### Surface water

---

Minor surface water flood impacts are possible but not expected across parts of England today (Friday), especially in the south and east, due to heavy, thundery showers.

Minor surface water flooding impacts are possible later on Saturday and during Sunday as shown in Area A on Specific Areas of Concern Map 1. Elsewhere in parts of the north and west of both England and Wales minor surface water flood impacts are also possible but not expected.



### Rivers

---

Minor river flooding impacts are possible but not expected across parts of the south-west of England and Wales later Saturday and during Sunday, due to the potential for persistent heavy rain across these areas. This is mainly for the smaller, faster responding catchments.



### Coastal/Tidal

---

Localised minor coastal flooding impacts are possible but not expected along parts of the coastline of England and Wales on Monday and Tuesday, due to large spring tides.



### Groundwater

---

The groundwater flood risk is VERY LOW for the next five days.

### Flood risk matrix



### Summary of potential impacts

**MINIMAL**

Isolated and minor flooding of low-lying land and roads  
Isolated spray/wave on coastal promenades  
Little or no disruption to travel, but wet road surfaces

**MINOR**

Localised flooding of land and roads  
Flooding affecting individual properties  
Disruption to travel and key sites in flood plans

**SIGNIFICANT**

Flooding affecting parts of communities  
Possible danger to life and damage to buildings/structures  
Disruption to travel and key sites in flood plans

**SEVERE**

Danger to life, severe disruption to travel  
Widespread flooding affecting whole communities  
Widespread disruption or loss of infrastructure  
Large scale evacuation of properties possible

Next statement due **10:30hrs Saturday 11 August 2018 (all times are local)**

Contact details **Flood Forecasting Centre Duty Hydrometeorologist - 0300 12345 01**

More information <http://www.ffc-environment-agency.metoffice.gov.uk>