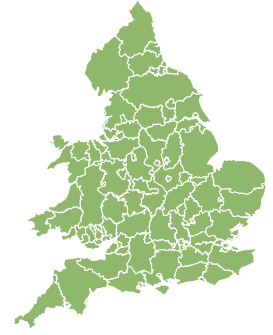
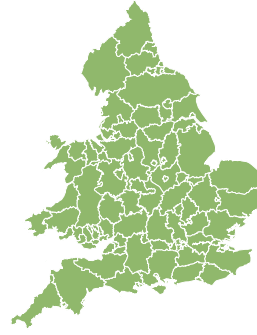
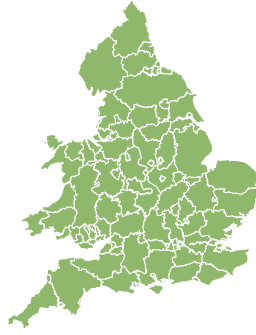
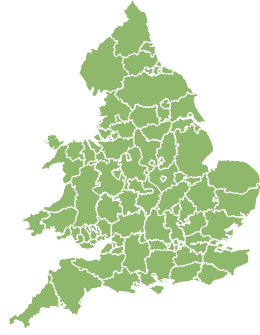
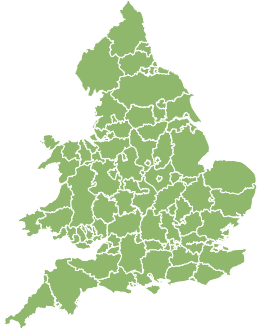


Flood Guidance Statement

10:30hrs Wednesday 08 August 2018

FLOODFORECASTINGCENTRE

a working partnership between Environment Agency | Met Office



Wednesday

8 Aug 2018 10:30-23:59
Trend since last FGS

Decreased ↓

Thursday

9 Aug 2018

Steady →

Friday

10 Aug 2018

Decreased ↓

Saturday

11 Aug 2018

Steady →

Sunday

12 Aug 2018

Increased ↑

The overall flood risk is VERY LOW for the next 5 days. Minor surface water and river flooding impacts are possible but not expected in parts of England and Wales on Thursday and during the weekend.

Assessment of flood risk



Surface water

Minor surface water flooding impacts are possible but not expected across parts of the south-east of England and East Anglia during Thursday due to the potential for heavy rain, some thundery.

Minor surface water flooding impacts are possible but not expected across northern and western parts of England and Wales during Saturday and Sunday due to the potential for persistent heavy rain across these areas.



Rivers

Minor river flooding impacts are possible but not expected across northern and western parts of England and Wales during Saturday and Sunday due to the potential for persistent heavy rain across these areas.



Coastal/Tidal

The coastal/tidal flood risk is VERY LOW for the next five days.



Groundwater

The groundwater flood risk is VERY LOW for the next five days.

Flood Guidance Statement

10:30hrs Wednesday 08 August 2018

Flood risk matrix



Summary of potential impacts

MINIMAL

Isolated and minor flooding of low-lying land and roads
Isolated spray/wave on coastal promenades
Little or no disruption to travel, but wet road surfaces

MINOR

Localised flooding of land and roads
Flooding affecting individual properties
Disruption to travel and key sites in flood plans

SIGNIFICANT

Flooding affecting parts of communities
Possible danger to life and damage to buildings/structures
Disruption to travel and key sites in flood plans

SEVERE

Danger to life, severe disruption to travel
Widespread flooding affecting whole communities
Widespread disruption or loss of infrastructure
Large scale evacuation of properties possible

Next statement due **10:30hrs Thursday 09 August 2018 (all times are local)**

Contact details **Flood Forecasting Centre Duty Hydrometeorologist - 0300 12345 01**

More information **<http://www.ffc-environment-agency.metoffice.gov.uk>**