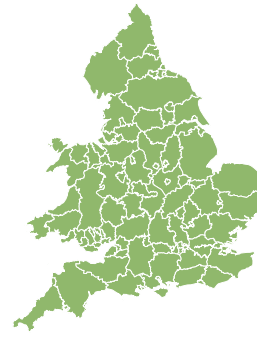
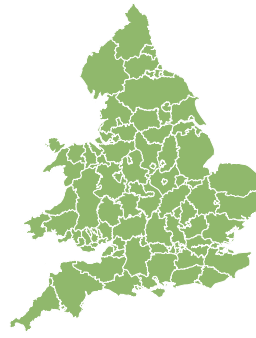
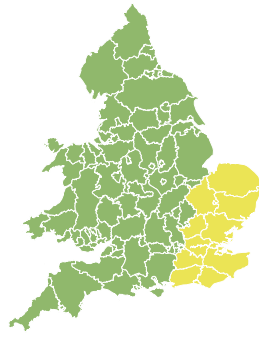
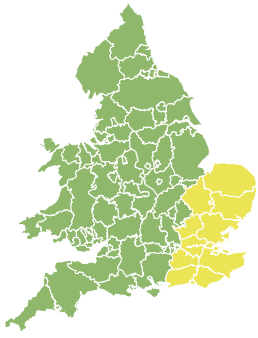


Flood Guidance Statement

10:30hrs Tuesday 07 August 2018



Tuesday

7 Aug 2018 10:30-23:59
Trend since last FGS

Increased ↑

Wednesday

8 Aug 2018

Increased ↑

Thursday

9 Aug 2018

Increased ↑

Friday

10 Aug 2018

Increased ↑

Saturday

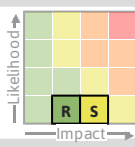
11 Aug 2018

Increased ↑

Significant surface water flooding impacts are possible but not expected in parts of the south-east of England and East Anglia today and into early Wednesday morning. The overall flood risk is LOW.

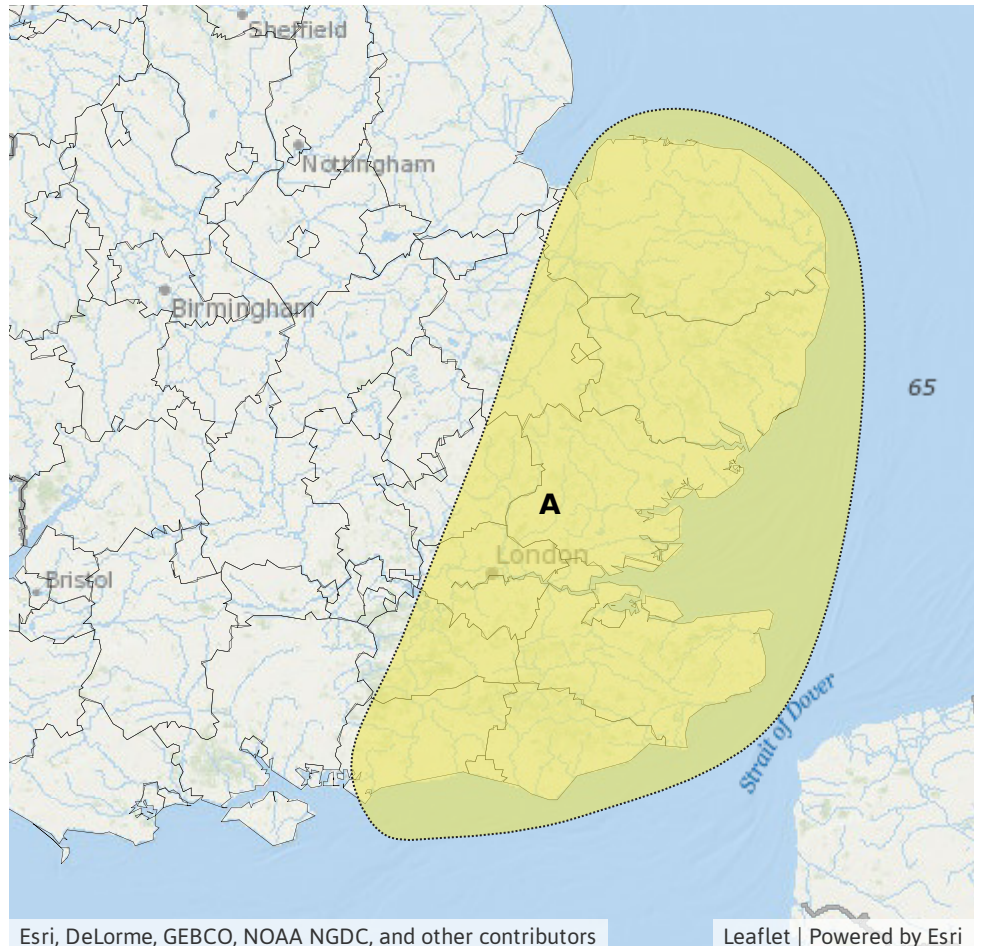
Specific Areas of Concern Map 1 - Tuesday 7 and early Wednesday 8 August 2018

RISK AREA A
Impact **SIGNIFICANT**
Likelihood **VERY LOW**



Source River Surface
Likely duration 2 Days

Urban areas most susceptible.



Assessment of flood risk



Surface water

Significant surface water flooding impacts are possible but not expected this afternoon and overnight into early Wednesday morning in Area A of Specific Areas of Concern Map 1, due to the potential for heavy, thundery showers.

Minor surface water flooding impacts are possible but not expected across parts of the south-east of England and East Anglia during Thursday.

Minor surface water flooding impacts are possible but not expected across northern and western parts of England and Wales during Friday and Saturday due to the potential for persistent heavy rain.



Rivers

Minor river flooding impacts are possible but not expected on Tuesday afternoon and overnight into early Wednesday morning in Area A of Specific Areas of Concern Map 1, due to the potential for heavy, thundery showers. Small, fast responding urban catchments are most at risk.

Minor river flooding impacts are possible but not expected across northern and western parts of England and Wales during Friday and Saturday due to the potential for persistent heavy rain.



Coastal/Tidal

The coastal/tidal flood risk is VERY LOW for the next five days.



Groundwater

The groundwater flood risk is VERY LOW for the next five days.

Flood risk matrix



Summary of potential impacts

MINIMAL

Isolated and minor flooding of low-lying land and roads
Isolated spray/wave on coastal promenades
Little or no disruption to travel, but wet road surfaces

MINOR

Localised flooding of land and roads
Flooding affecting individual properties
Disruption to travel and key sites in flood plans

SIGNIFICANT

Flooding affecting parts of communities
Possible danger to life and damage to buildings/structures
Disruption to travel and key sites in flood plans

SEVERE

Danger to life, severe disruption to travel
Widespread flooding affecting whole communities
Widespread disruption or loss of infrastructure
Large scale evacuation of properties possible

Next statement due **10:30hrs Wednesday 08 August 2018 (all times are local)**

Contact details **Flood Forecasting Centre Duty Hydrometeorologist - 0300 12345 01**

More information <http://www.ffc-environment-agency.metoffice.gov.uk>