

Flood Guidance Statement

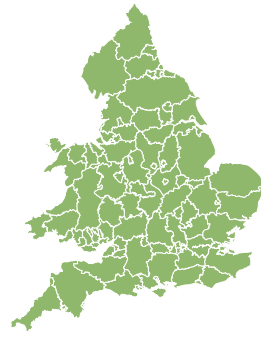
10:30hrs Monday 06 August 2018



Monday

6 Aug 2018 10:30-23:59
Trend since last FGS

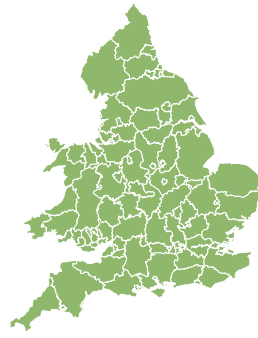
Steady →



Tuesday

7 Aug 2018

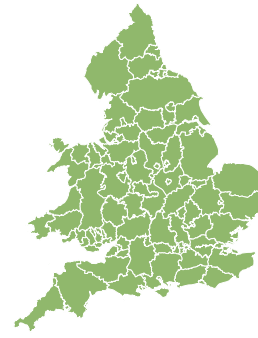
Increased ↑



Wednesday

8 Aug 2018

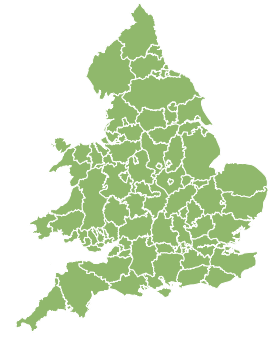
Increased ↑



Thursday

9 Aug 2018

Steady →



Friday

10 Aug 2018

Steady →

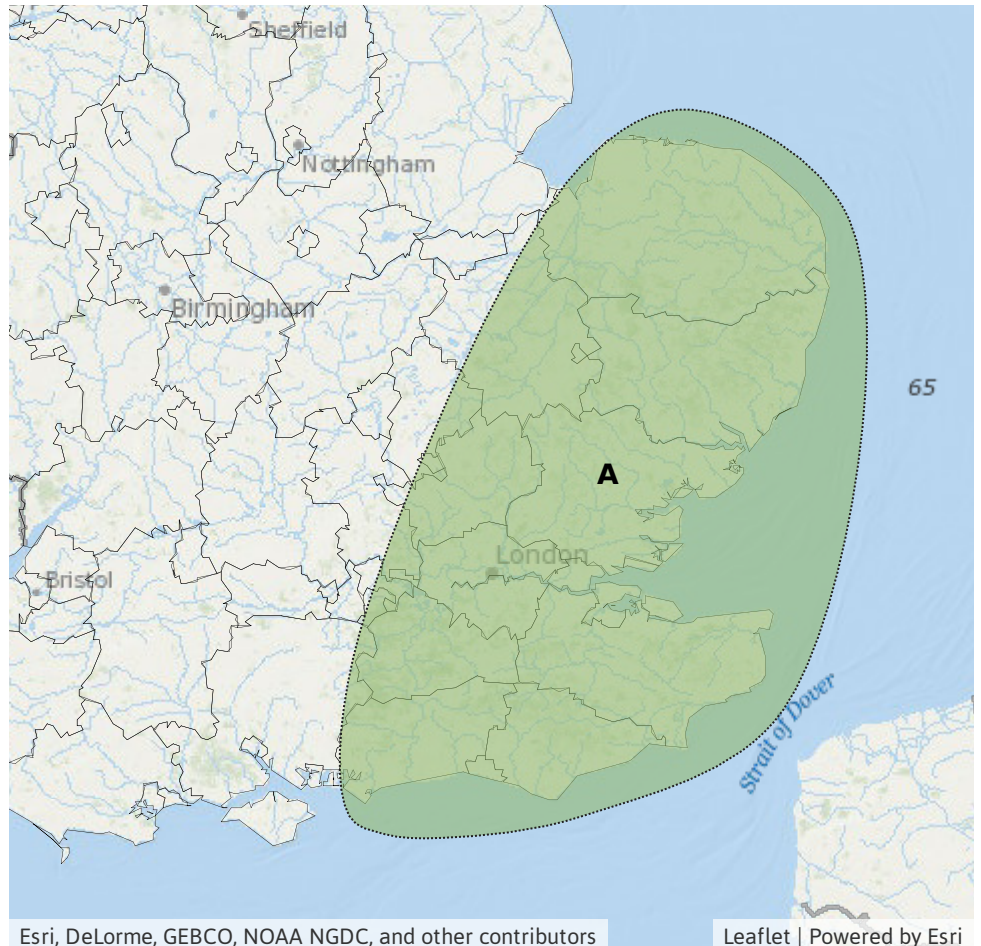
Minor surface water flooding impacts are possible in parts of the south-east of England and East Anglia on Tuesday and into early Wednesday.

Specific Areas of Concern Map 1 - Tuesday 7 and Wednesday 8 August 2018

RISK AREA A
Impact **MINOR**
Likelihood **LOW**

Source Surface
Likely duration 2 Days

Urban areas most susceptible.



Assessment of flood risk



Surface water

The surface water flood risk is VERY LOW for the next five days.

Minor surface water flooding impacts are possible on Tuesday and early Wednesday in Area A of Specific Areas of Concern Map 1 due to the potential for heavy thunderstorms.

Despite the possibility of heavy rain across western areas during Friday, minimal surface water flooding impacts are expected.



Rivers

The river flood risk is VERY LOW for the next five days.

Despite the possibility of heavy rain across western areas during Friday, minimal river flooding impacts are expected.



Coastal/Tidal

The coastal/tidal flood risk is VERY LOW for the next five days.



Groundwater

The groundwater flood risk is VERY LOW for the next five days.

Flood Guidance Statement

10:30hrs Monday 06 August 2018

Flood risk matrix



Summary of potential impacts

MINIMAL

Isolated and minor flooding of low-lying land and roads
Isolated spray/wave on coastal promenades
Little or no disruption to travel, but wet road surfaces

MINOR

Localised flooding of land and roads
Flooding affecting individual properties
Disruption to travel and key sites in flood plans

SIGNIFICANT

Flooding affecting parts of communities
Possible danger to life and damage to buildings/structures
Disruption to travel and key sites in flood plans

SEVERE

Danger to life, severe disruption to travel
Widespread flooding affecting whole communities
Widespread disruption or loss of infrastructure
Large scale evacuation of properties possible

Next statement due **10:30hrs Tuesday 07 August 2018 (all times are local)**

Contact details **Flood Forecasting Centre Duty Hydrometeorologist - 0300 12345 01**

More information <http://www.ffc-environment-agency.metoffice.gov.uk>