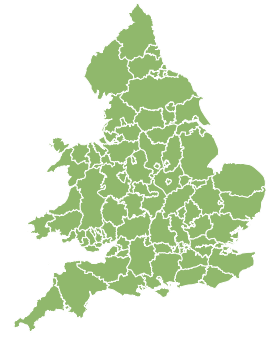
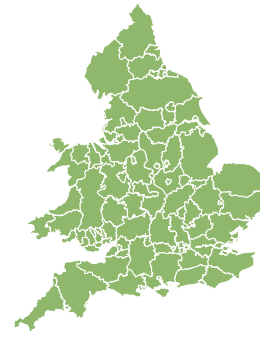


Flood Guidance Statement

10:30hrs Sunday 29 July 2018



Sunday

29 Jul 2018 10:30-23:59
Trend since last FGS

Decreased ↓

Monday

30 Jul 2018

Steady →

Tuesday

31 Jul 2018

Steady →

Wednesday

1 Aug 2018

Steady →

Thursday

2 Aug 2018

Steady →

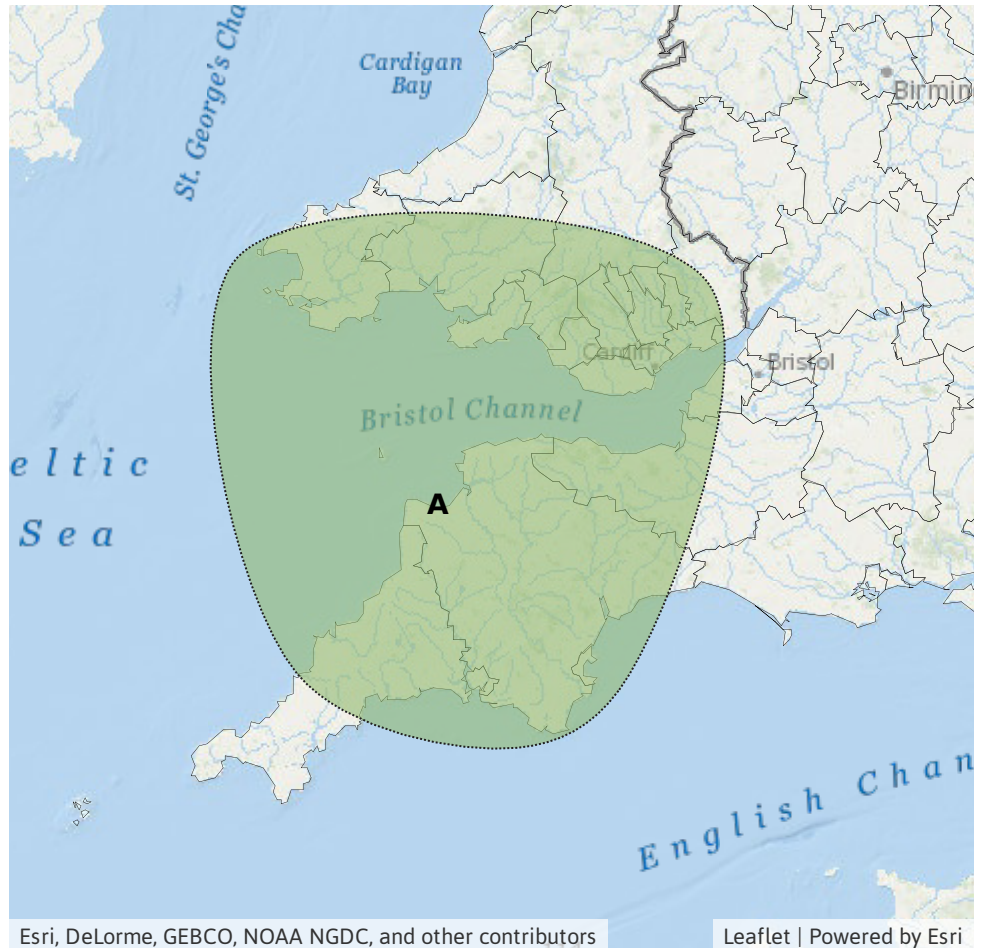
Minor surface water flooding impacts are possible today in south Wales and south-west England. The overall flood risk is VERY LOW.

Specific Areas of Concern Map 1 - Sunday 29 July

RISK AREA A
Impact **MINOR**
Likelihood **LOW**

Source River Surface
Likely duration 1 Day

Impacts most likely over high ground during the daytime today.



Assessment of flood risk



Surface water

The surface water flood risk is VERY LOW.

Minor surface water flooding impacts are possible today (Sunday) due to persistent heavy rain - see Specific Area of Concern Map 1. Elsewhere, only minimal impacts are expected. Strong winds and leaf fall may cause blockages and exacerbate flood impacts locally.

An area of heavy rain may track east across southern and eastern parts of England on Tuesday. Despite this only minimal impacts are currently expected.



Rivers

The river flood risk is VERY LOW.

Minor river flooding impacts are possible but not expected today (Sunday) in south Wales and south-west England due to persistent heavy rain - see Specific Area of Concern Map 1. Small fast responding catchments are most at risk. Minor river flooding impacts are also possible but not expected today (Sunday) in parts of the Aire and Calder valley in West Yorkshire.

Only minimal impacts are expected elsewhere.



Coastal/Tidal

The coastal/tidal flood risk is VERY LOW for the next five days, despite strong winds and large waves at times in the south-west of England and Wales today (Sunday).



Groundwater

The groundwater flood risk is VERY LOW for the next five days.

Flood risk matrix



Summary of potential impacts

MINIMAL

Isolated and minor flooding of low-lying land and roads
Isolated spray/wave on coastal promenades
Little or no disruption to travel, but wet road surfaces

MINOR

Localised flooding of land and roads
Flooding affecting individual properties
Disruption to travel and key sites in flood plans

SIGNIFICANT

Flooding affecting parts of communities
Possible danger to life and damage to buildings/structures
Disruption to travel and key sites in flood plans

SEVERE

Danger to life, severe disruption to travel
Widespread flooding affecting whole communities
Widespread disruption or loss of infrastructure
Large scale evacuation of properties possible

Next statement due **10:30hrs Monday 30 July 2018 (all times are local)**

Contact details **Flood Forecasting Centre Duty Hydrometeorologist - 0300 12345 01**

More information **<http://www.ffc-environment-agency.metoffice.gov.uk>**