

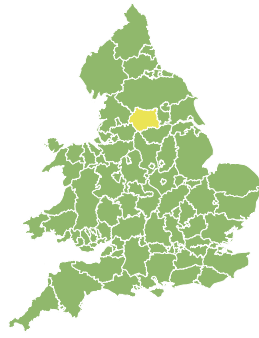
Flood Guidance Statement

10:30hrs Saturday 28 July 2018



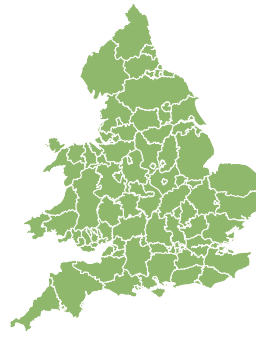
Saturday
28 Jul 2018 10:30-23:59
Trend since last FGS

Decreased ↓



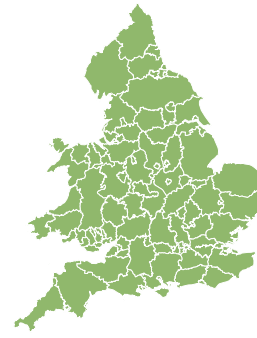
Sunday
29 Jul 2018

Increased ↑



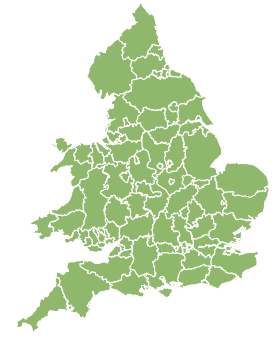
Monday
30 Jul 2018

Steady →



Tuesday
31 Jul 2018

Steady →



Wednesday
1 Aug 2018

Steady →

Minor surface water flooding impacts are possible on Sunday in south Wales, south-west England and West Yorkshire. Minor river flooding impacts are probable in parts of West Yorkshire. The overall flood risk is LOW.

Specific Areas of Concern Map 1 - Sunday 29 July

RISK AREA A
Impact **MINOR**
Likelihood **LOW**

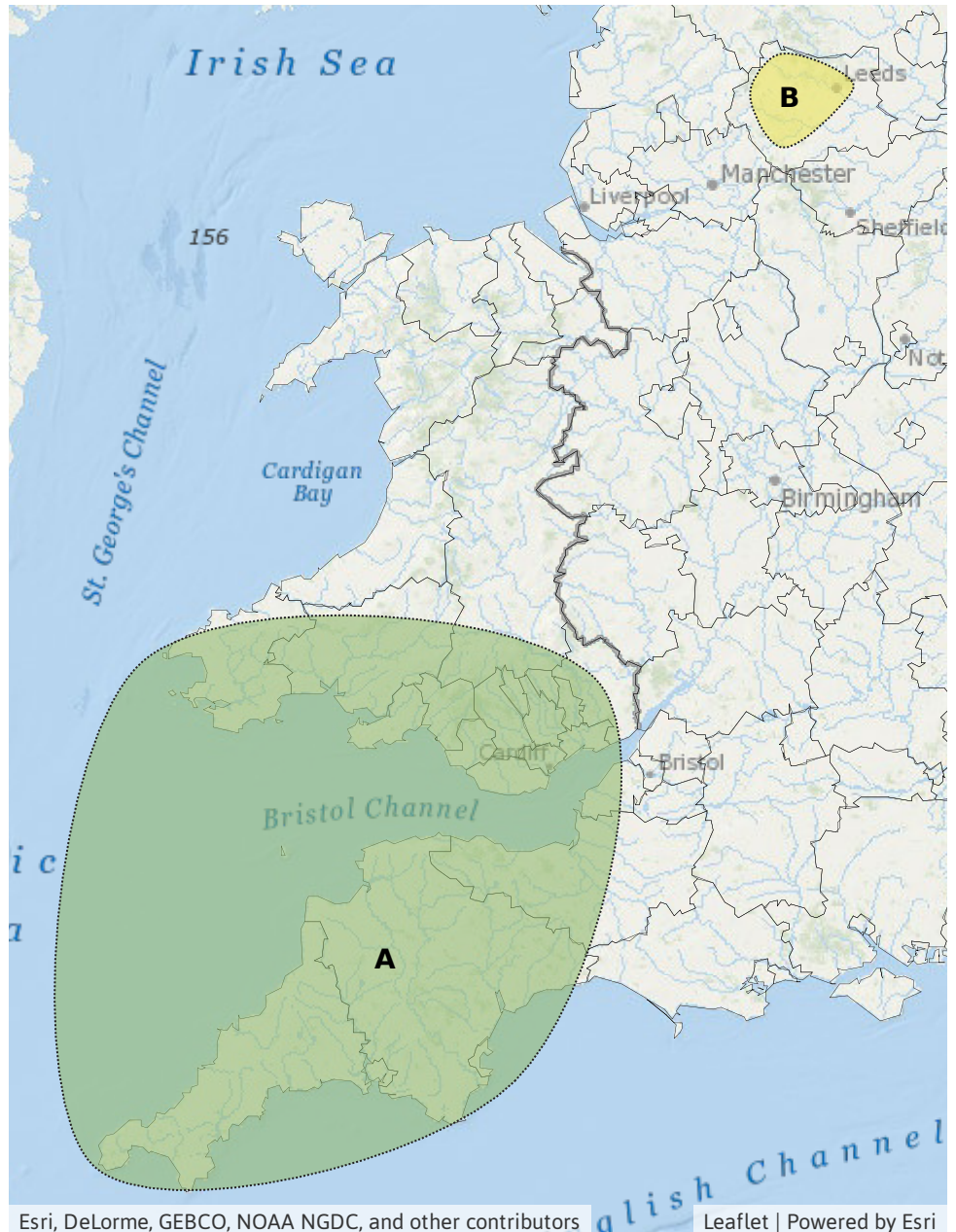
Source River Surface
Likely duration 1 Day

Impacts most likely over high ground.

RISK AREA B
Impact **MINOR**
Likelihood **MEDIUM**

Source River Surface
Likely duration 1 Day

Impacts possible during Sunday morning in parts of the Aire and Calder Valley.



Assessment of flood risk



Surface water

The surface water flood risk is VERY LOW.

Showers will affect many areas at times today (Saturday), but only minimal impacts are now expected.

Minor surface water flooding impacts are possible on Sunday due to outbreaks of heavy rain - see Specific Area of Concern Map 1. Elsewhere across parts of northern England and Wales, only minimal impacts are expected. Strong winds and leaf fall may cause blockages and exacerbate flood impacts locally.



Rivers

The river flood risk is LOW.

Minor river flooding impacts are probable in parts of the Aire and Calder valley in West Yorkshire and possible but not expected on Sunday in south Wales and south-west England due to outbreaks of heavy rain - see Specific Area of Concern Map 1. Small fast responding catchments are most at risk. Elsewhere across parts of northern England and Wales, only minimal impacts are expected.



Coastal/Tidal

The coastal/tidal flood risk is VERY LOW for the next five days, despite strong winds and large waves at times in the south-west of England and Wales on Sunday.



Groundwater

The groundwater flood risk is VERY LOW for the next five days.

Flood Guidance Statement

10:30hrs Saturday 28 July 2018

Flood risk matrix



Summary of potential impacts

MINIMAL

Isolated and minor flooding of low-lying land and roads
Isolated spray/wave on coastal promenades
Little or no disruption to travel, but wet road surfaces

MINOR

Localised flooding of land and roads
Flooding affecting individual properties
Disruption to travel and key sites in flood plans

SIGNIFICANT

Flooding affecting parts of communities
Possible danger to life and damage to buildings/structures
Disruption to travel and key sites in flood plans

SEVERE

Danger to life, severe disruption to travel
Widespread flooding affecting whole communities
Widespread disruption or loss of infrastructure
Large scale evacuation of properties possible

Next statement due **10:30hrs Sunday 29 July 2018 (all times are local)**

Contact details **Flood Forecasting Centre Duty Hydrometeorologist - 0300 12345 01**

More information <http://www.ffc-environment-agency.metoffice.gov.uk>