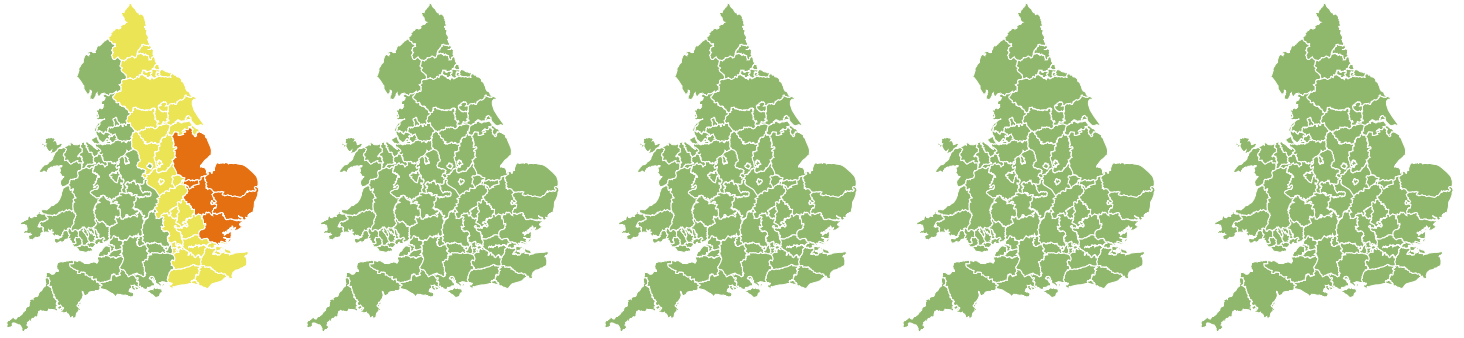


# Flood Guidance Statement

14:00hrs Friday 27 July 2018



Friday

27 Jul 2018 14:00-23:59  
Trend since last FGS

Increased



Saturday

28 Jul 2018

Steady



Sunday

29 Jul 2018

Steady



Monday

30 Jul 2018

Steady



Tuesday

31 Jul 2018

Steady



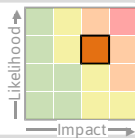
Significant surface water flooding impacts are probable, and significant river flood impacts are possible but not expected, today (Friday) in parts of the east of England. The overall flood risk is MEDIUM.

## Specific Areas of Concern Map 1 - Friday 27 July

### RISK AREA A

Impact **SIGNIFICANT**

Likelihood **MEDIUM**



Source Surface

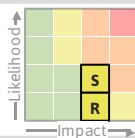
Likely duration 1 Day

Local torrential thunderstorms probable, urban areas most at risk.

### RISK AREA B

Impact **SIGNIFICANT**

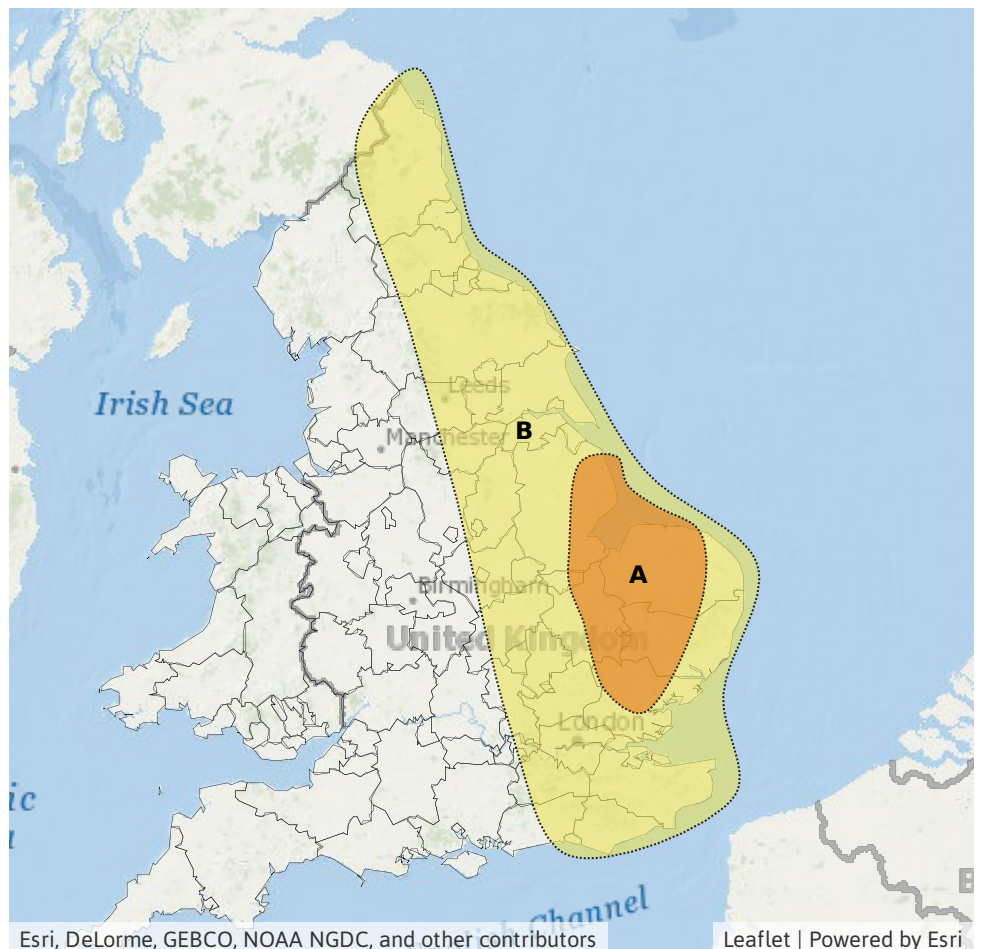
Likelihood **LOW**



Source River Surface

Likely duration 1 Day

Local torrential thunderstorms, urban areas/smaller catchments most at risk.



Esri, DeLorme, GEBCO, NOAA NGDC, and other contributors

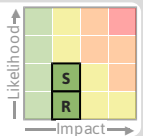
Leaflet | Powered by Esri

# Flood Guidance Statement

14:00hrs Friday 27 July 2018

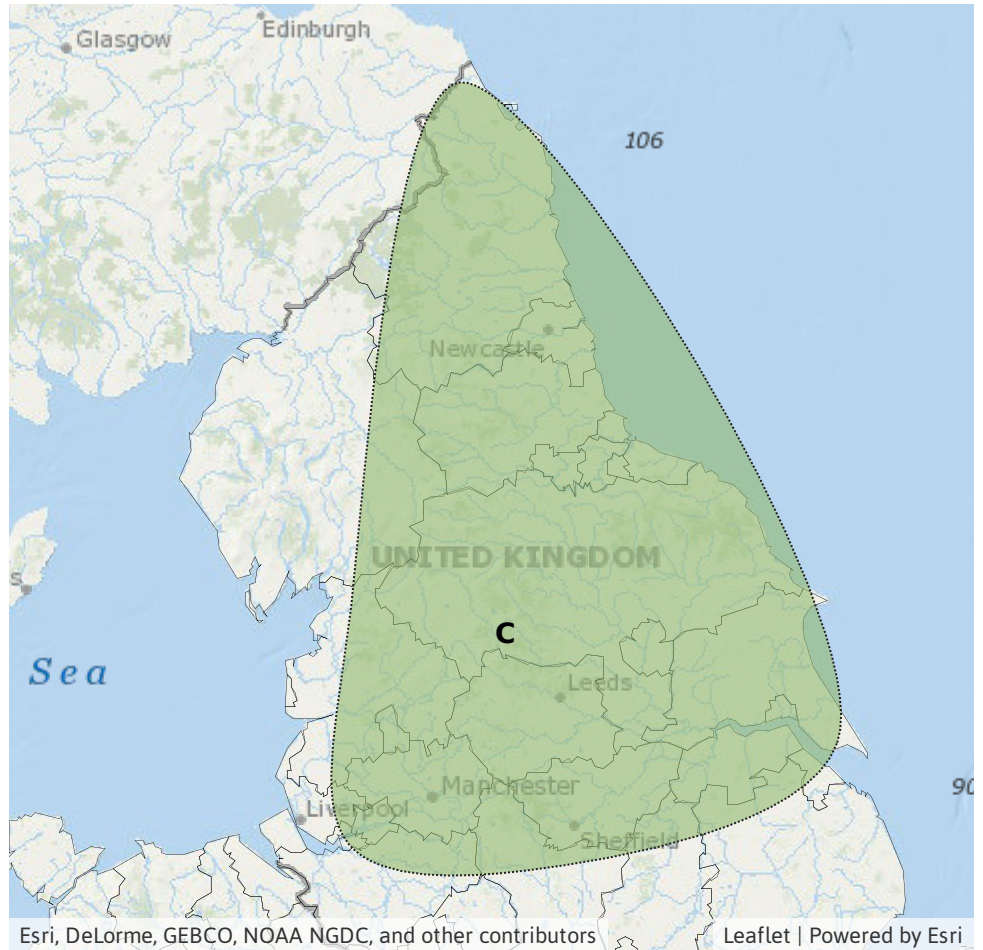
### Specific Areas of Concern Map 2 - Saturday 28 July

**RISK AREA C**  
Impact **MINOR**  
Likelihood **LOW**



Source River Surface  
Likely duration 1 Day

Heavy, thundery downpours possible, urban areas/small catchments most at risk.



## Assessment of flood risk



### Surface water

---

The surface water flood risk is MEDIUM today.

Local significant surface water flooding impacts are probable in Area A and possible in Area B in Specific Areas of Concern Map 1. Large hail may block drains and could exacerbate flooding. Local minor surface water flooding impacts are also possible but not expected over other parts of England and Wales today.

On Saturday minor surface water flooding impacts are possible in Area C on Specific Areas of Concern Map 2.



### Rivers

---

The river flood risk is LOW today.

Local significant river flooding impacts are possible but not expected today in Area B in Specific Areas of Concern Map 1. Local minor river flooding impacts are also possible but not expected elsewhere in England and Wales today.

On Saturday minor river flooding impacts are possible but not expected in Area C on Specific Areas of Concern Map 2.

Impacts on both days are more likely in smaller, fast responding or urban catchments.



### Coastal/Tidal

---

The coastal/tidal flood risk is VERY LOW for the next five days.



### Groundwater

---

The groundwater flood risk is VERY LOW for the next five days.

### Flood risk matrix



### Summary of potential impacts

**MINIMAL**

Isolated and minor flooding of low-lying land and roads  
Isolated spray/wave on coastal promenades  
Little or no disruption to travel, but wet road surfaces

**MINOR**

Localised flooding of land and roads  
Flooding affecting individual properties  
Disruption to travel and key sites in flood plans

**SIGNIFICANT**

Flooding affecting parts of communities  
Possible danger to life and damage to buildings/structures  
Disruption to travel and key sites in flood plans

**SEVERE**

Danger to life, severe disruption to travel  
Widespread flooding affecting whole communities  
Widespread disruption or loss of infrastructure  
Large scale evacuation of properties possible

Next statement due **10:30hrs Saturday 28 July 2018 (all times are local)**

Contact details **Flood Forecasting Centre Duty Hydrometeorologist - 0300 12345 01**

More information **<http://www.ffc-environment-agency.metoffice.gov.uk>**