

Flood Guidance Statement

10:30hrs Monday 23 July 2018



Monday

23 Jul 2018 10:30-23:59
Trend since last FGS

Decreased ↓

Tuesday

24 Jul 2018

Steady →

Wednesday

25 Jul 2018

Steady →

Thursday

26 Jul 2018

Increased ↑

Friday

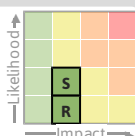
27 Jul 2018

Increased ↑

Minor surface water flooding impacts are possible in parts of England and Wales from Tuesday to Friday. The overall flood risk is **VERY LOW**.

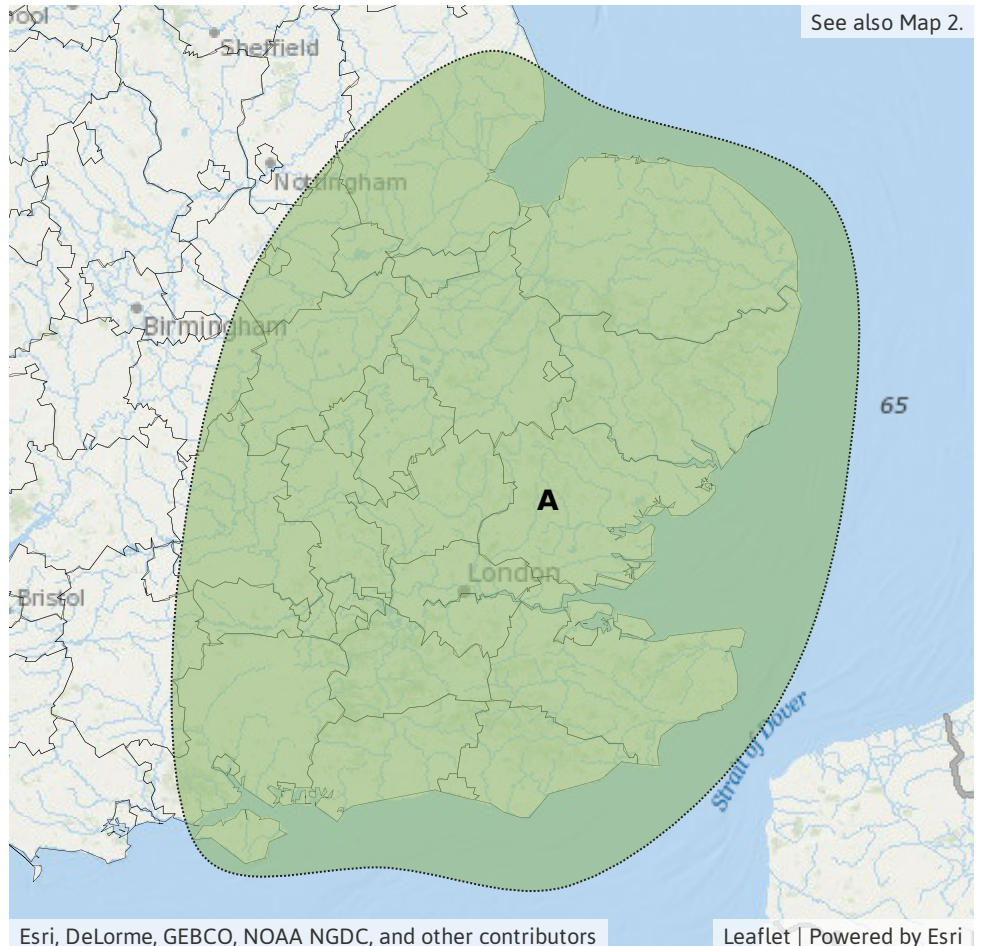
Specific Areas of Concern Map 1 - Tuesday 24 to Thursday 26 July

RISK AREA A
Impact **MINOR**
Likelihood **LOW**



Source River Surface
Likely duration 3 Days

Some locally heavy afternoon showers (each day). Urban areas most at risk.



Flood Guidance Statement

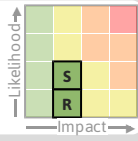
10:30hrs Monday 23 July 2018

Specific Areas of Concern Map 2 - Friday 27 July

RISK AREA **B**

Impact **MINOR**

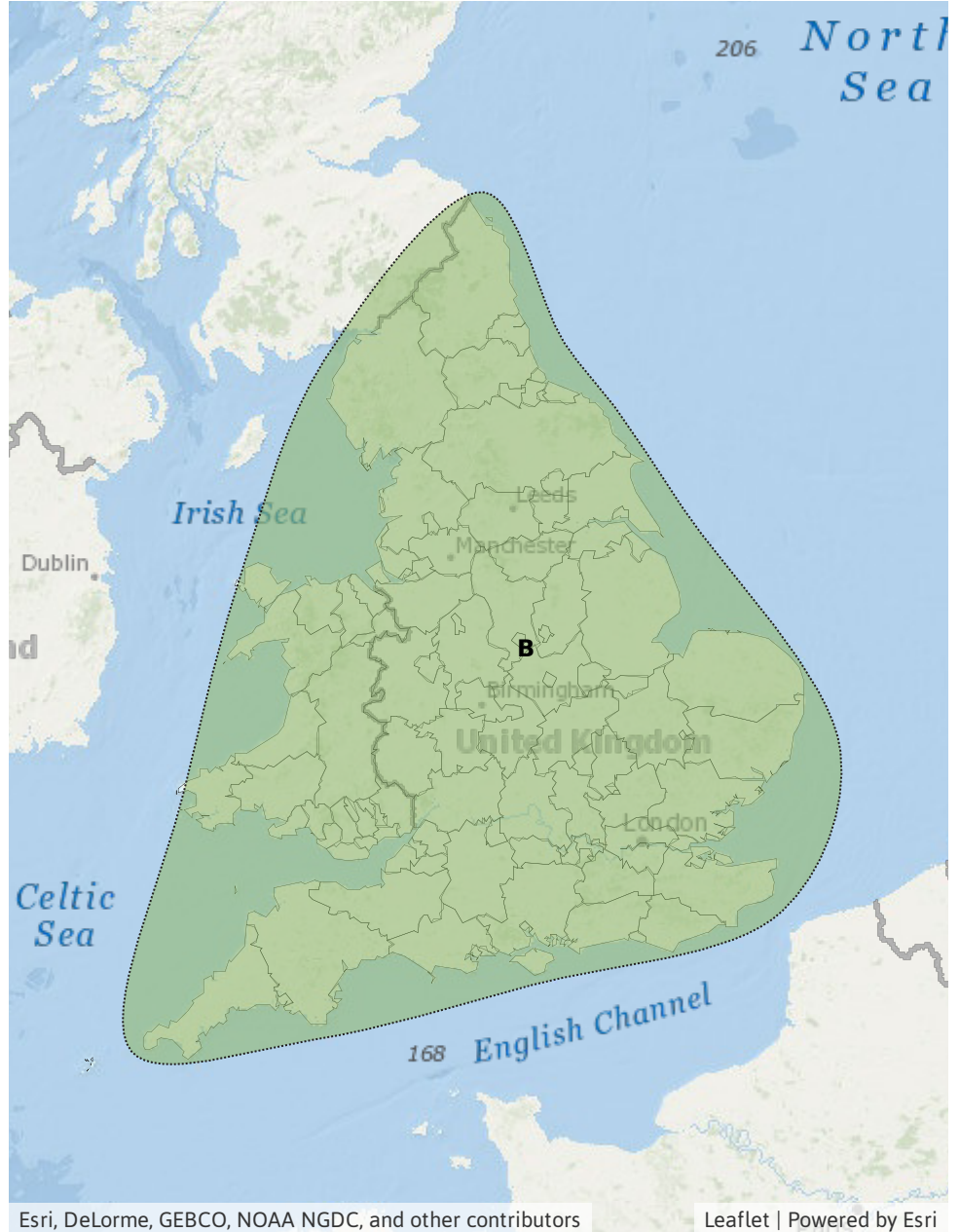
Likelihood **LOW**



Source River Surface

Likely duration 1 Day

Local thunderstorms or torrential downpours. Urban areas most at risk.



Assessment of flood risk



Surface water

The surface water flood risk is VERY LOW.

Minor surface water flooding impacts are possible in Areas A and B in Specific Areas of Concern Maps 1 and 2 from Tuesday through until Friday. This is due to the risk of locally heavy showers and thunderstorms.

Minor surface water impacts are also possible but not expected across parts of central and northern England and Wales today (Monday) and Tuesday due to the potential for heavy showers.



Rivers

The river flood risk is VERY LOW.

Minor river flooding impacts are possible but not expected in Areas A and B in Specific Areas of Concern Maps 1 and 2 from Tuesday through until Friday. This is due to the risk of heavy showers affecting small, fast responding urban catchments.

Minor river impacts are also possible but not expected across parts of central and northern England today (Monday) and Tuesday due to the potential for heavy showers.



Coastal/Tidal

The coastal/tidal flood risk is VERY LOW for the next five days.



Groundwater

The groundwater flood risk is VERY LOW for the next five days.

Flood risk matrix



Summary of potential impacts

MINIMAL

Isolated and minor flooding of low-lying land and roads
Isolated spray/wave on coastal promenades
Little or no disruption to travel, but wet road surfaces

MINOR

Localised flooding of land and roads
Flooding affecting individual properties
Disruption to travel and key sites in flood plans

SIGNIFICANT

Flooding affecting parts of communities
Possible danger to life and damage to buildings/structures
Disruption to travel and key sites in flood plans

SEVERE

Danger to life, severe disruption to travel
Widespread flooding affecting whole communities
Widespread disruption or loss of infrastructure
Large scale evacuation of properties possible

Next statement due **10:30hrs Tuesday 24 July 2018 (all times are local)**

Contact details **Flood Forecasting Centre Duty Hydrometeorologist - 0300 12345 01**

More information **<http://www.ffc-environment-agency.metoffice.gov.uk>**