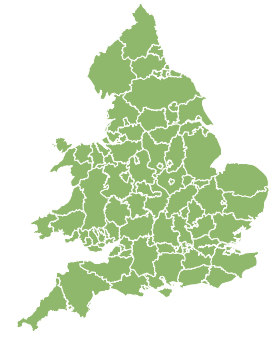
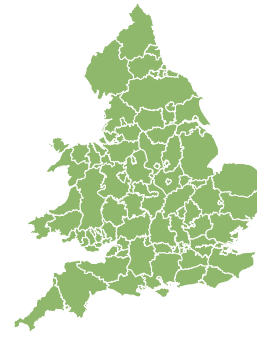


Flood Guidance Statement

10:30hrs Sunday 22 July 2018



Sunday

22 Jul 2018 10:30-23:59
Trend since last FGS

Steady →

Monday

23 Jul 2018

Steady →

Tuesday

24 Jul 2018

Steady →

Wednesday

25 Jul 2018

Increased ↑

Thursday

26 Jul 2018

Steady →

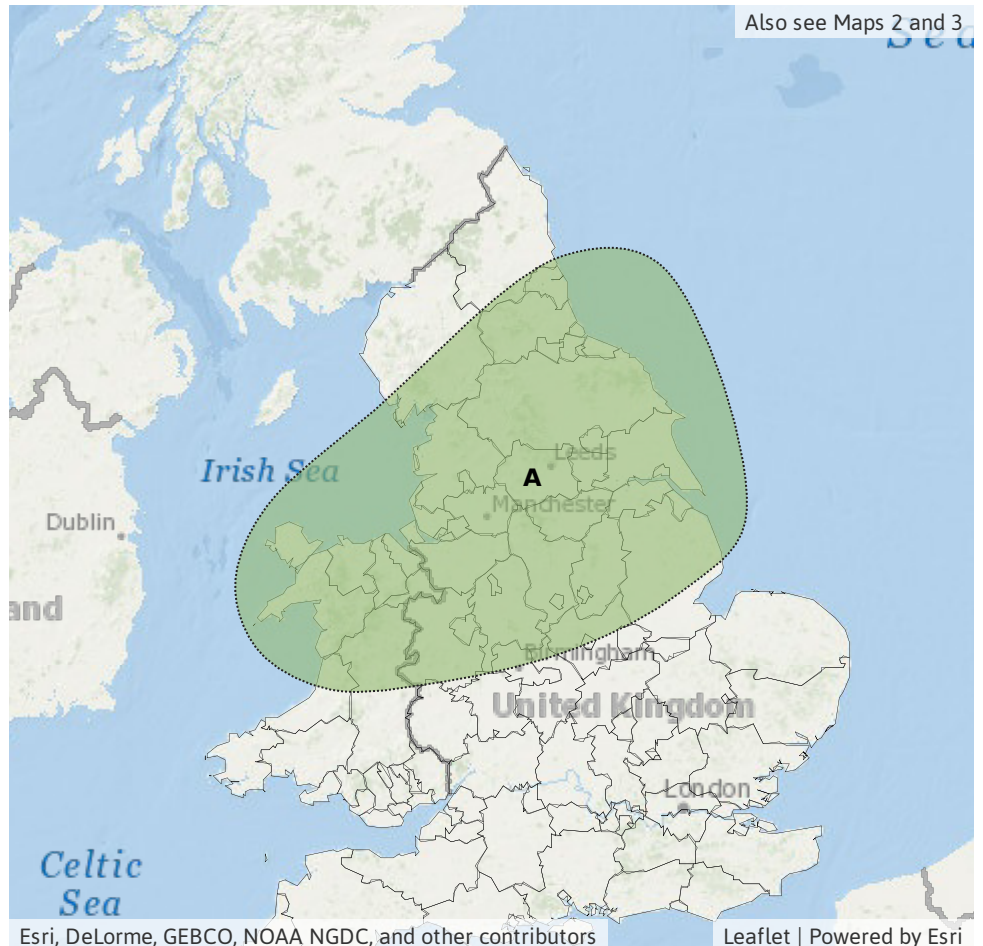
Minor surface water flooding impacts are possible in parts of England and Wales on Monday and Tuesday and in south-east England and East Anglia on Wednesday. The overall flood risk is VERY LOW. See end of FGS for 6-10 day forecast.

Specific Areas of Concern Map 1 - Monday 23 July

RISK AREA A
Impact **MINOR**
Likelihood **LOW**

Source River Surface
Likely duration 1 Day

Some locally heavy afternoon showers.
Urban areas most at risk.

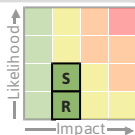


Flood Guidance Statement

10:30hrs Sunday 22 July 2018

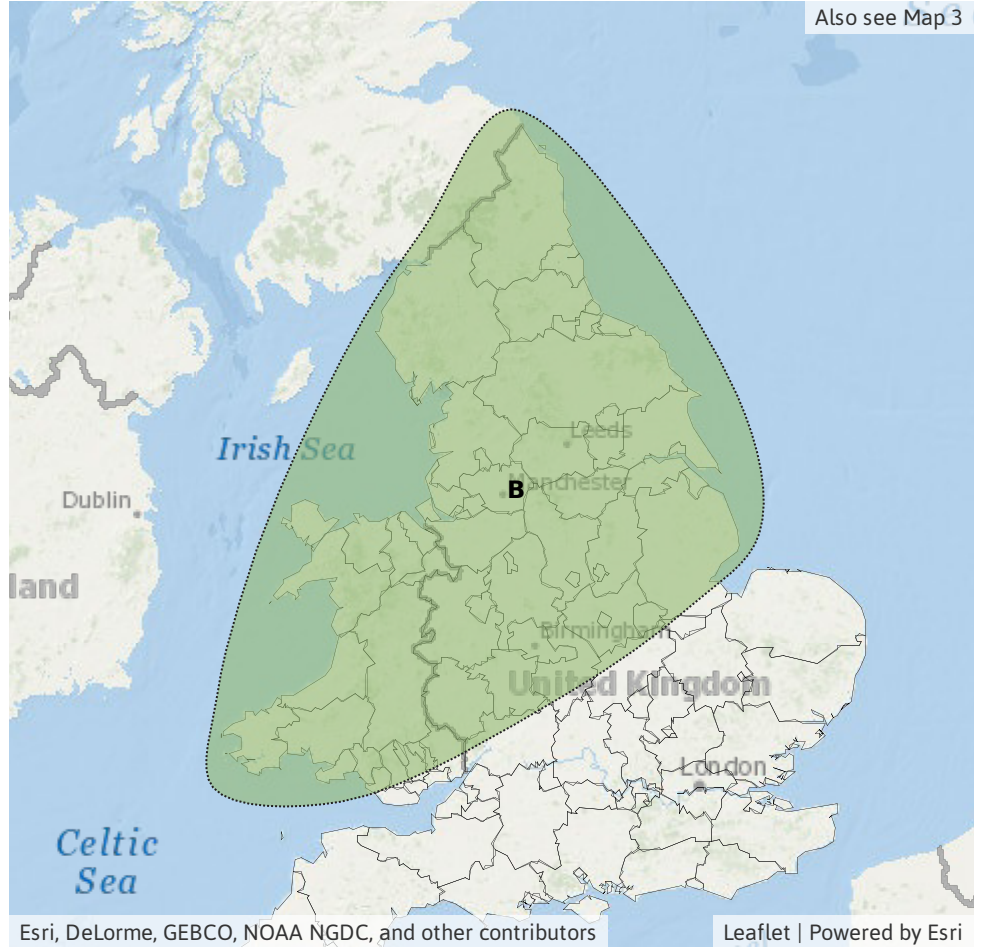
Specific Areas of Concern Map 2 - Tuesday 24 July

RISK AREA B
 Impact **MINOR**
 Likelihood **LOW**



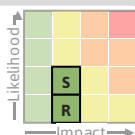
Source River Surface
 Likely duration 1 Day

Some locally heavy showers. Urban areas most at risk.



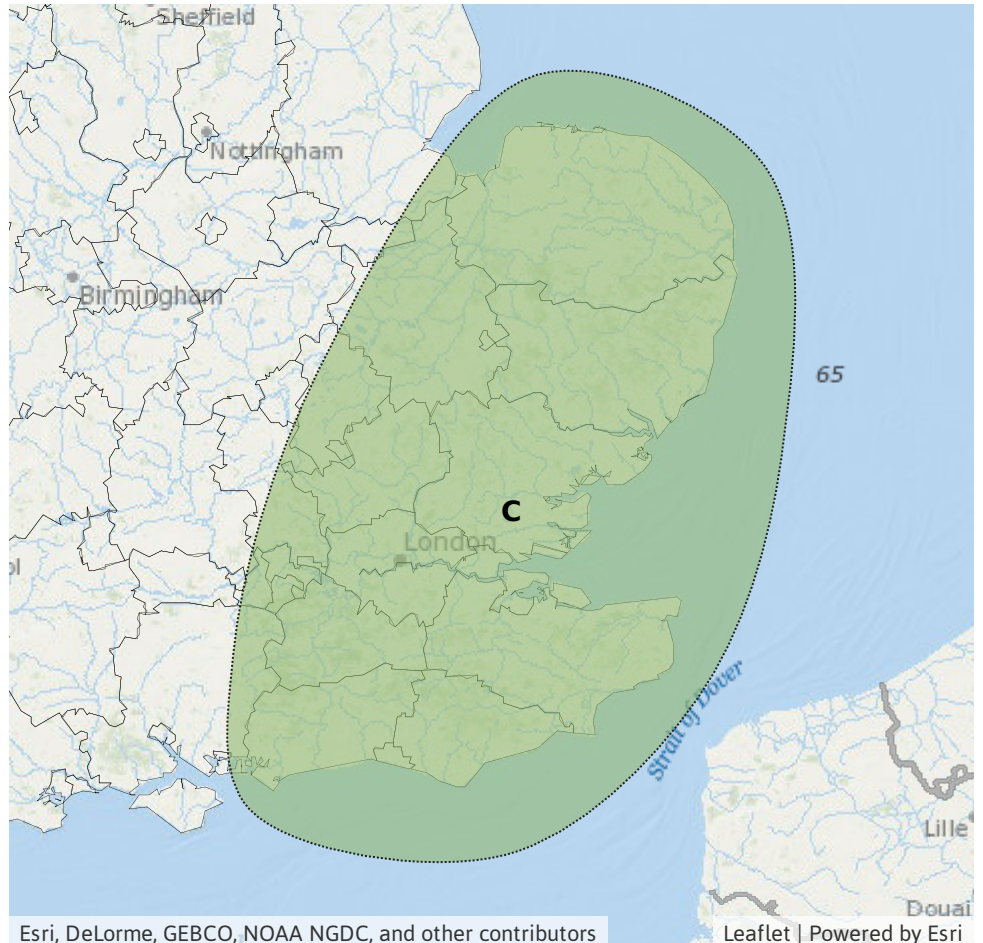
Specific Areas of Concern Map 3 - Wednesday 25 July

RISK AREA C
 Impact **MINOR**
 Likelihood **LOW**



Source River Surface
 Likely duration 1 Day

Some locally heavy afternoon showers. Urban areas most at risk.



Assessment of flood risk



Surface water

The surface water flood risk is VERY LOW.

Minor surface water flooding impacts are possible in Areas A, B and C in Specific Areas of Concern Maps 1, 2 and 3 on Monday, Tuesday and Wednesday respectively. This is due to the risk of locally heavy showers and thunderstorms.



Rivers

The river flood risk is VERY LOW.

Minor river flooding impacts are possible but not expected in Areas A, B and C in Specific Areas of Concern Maps 1, 2 and 3 on Monday, Tuesday and Wednesday respectively. This is due to the risk of heavy showers affecting small, fast responding urban catchments.



Coastal/Tidal

The coastal/tidal flood risk is VERY LOW for the next five days.



Groundwater

The groundwater flood risk is VERY LOW for the next five days.

6-10 day forecast

On Friday and Saturday, there is the potential for heavy showers and thunderstorms particularly across central and eastern parts of England. Confidence is low, but surface water flooding impacts are possible.

Flood risk matrix



Summary of potential impacts

MINIMAL

Isolated and minor flooding of low-lying land and roads
Isolated spray/wave on coastal promenades
Little or no disruption to travel, but wet road surfaces

MINOR

Localised flooding of land and roads
Flooding affecting individual properties
Disruption to travel and key sites in flood plans

SIGNIFICANT

Flooding affecting parts of communities
Possible danger to life and damage to buildings/structures
Disruption to travel and key sites in flood plans

SEVERE

Danger to life, severe disruption to travel
Widespread flooding affecting whole communities
Widespread disruption or loss of infrastructure
Large scale evacuation of properties possible

Next statement due **10:30hrs Monday 23 July 2018 (all times are local)**

Contact details **Flood Forecasting Centre Duty Hydrometeorologist - 0300 12345 01**

More information <http://www.ffc-environment-agency.metoffice.gov.uk>