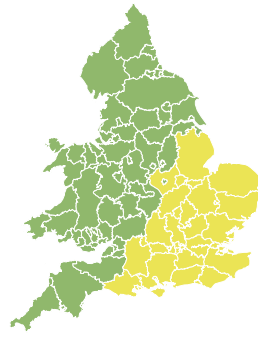


Flood Guidance Statement

10:30hrs Wednesday 18 July 2018



Wednesday

18 Jul 2018 10:30-23:59
Trend since last FGS

Steady →

Thursday

19 Jul 2018

Steady →

Friday

20 Jul 2018

Increased ↑

Saturday

21 Jul 2018

Steady →

Sunday

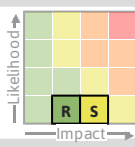
22 Jul 2018

Steady →

Significant surface water flooding impacts are possible but not expected in parts of the south and south-east of England and East Anglia on Friday. The overall flood risk is **LOW**.

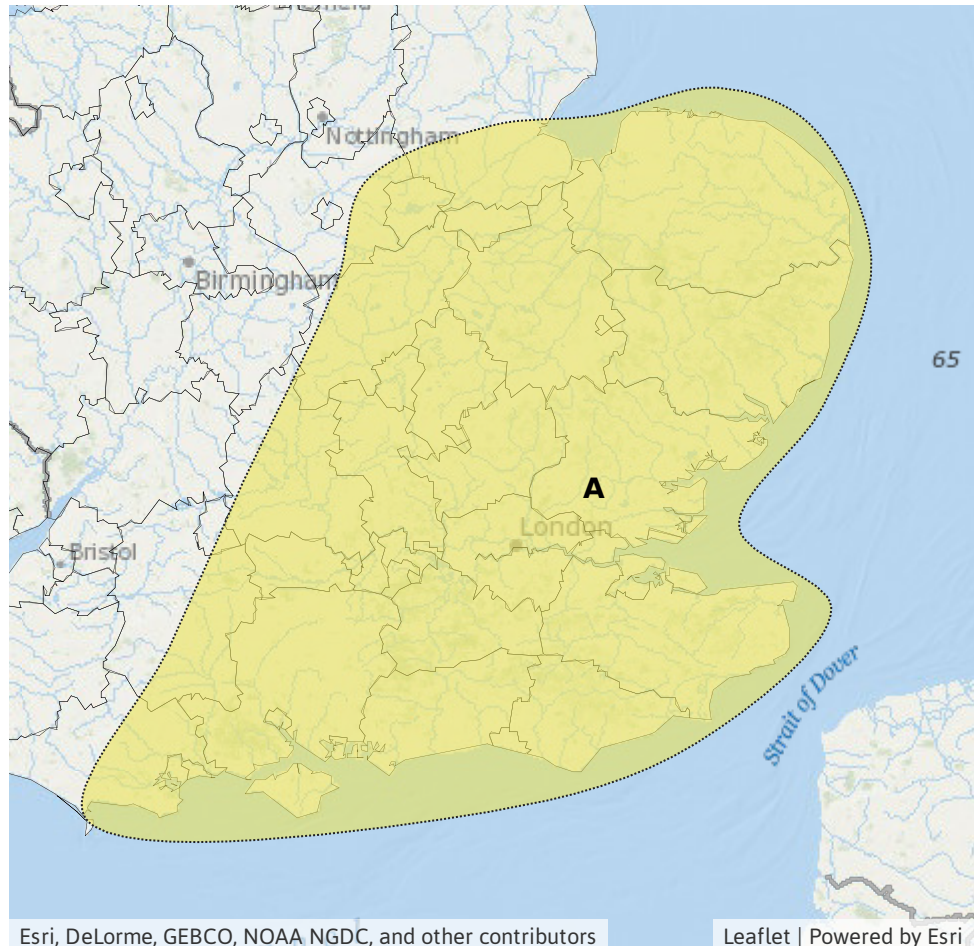
Specific Areas of Concern Map 1 - Friday 20 July

RISK AREA A
Impact **SIGNIFICANT**
Likelihood **VERY LOW**



Source River Surface
Likely duration 1 Day

Scattered, slow moving heavy showers and thunderstorms. Urban areas most at risk.



Assessment of flood risk



Surface water

The surface water flood risk is LOW on Friday.

Significant surface water flooding impacts are possible but not expected in Area A in Specific Areas of Concern Map 1 on Friday afternoon and evening. This is due to the potential for slow moving heavy showers and thunderstorms.



Rivers

The river flood risk is VERY LOW for the next five days.

Minor river flooding impacts are possible but not expected in Area A in Specific Areas of Concern Map 1 on Friday afternoon and evening. This is due to the potential for slow moving heavy showers and thunderstorms.



Coastal/Tidal

The coastal/tidal flood risk is VERY LOW for the next five days.



Groundwater

The groundwater flood risk is VERY LOW for the next five days.

Flood Guidance Statement

10:30hrs Wednesday 18 July 2018

Flood risk matrix



Summary of potential impacts

MINIMAL

Isolated and minor flooding of low-lying land and roads
Isolated spray/wave on coastal promenades
Little or no disruption to travel, but wet road surfaces

MINOR

Localised flooding of land and roads
Flooding affecting individual properties
Disruption to travel and key sites in flood plans

SIGNIFICANT

Flooding affecting parts of communities
Possible danger to life and damage to buildings/structures
Disruption to travel and key sites in flood plans

SEVERE

Danger to life, severe disruption to travel
Widespread flooding affecting whole communities
Widespread disruption or loss of infrastructure
Large scale evacuation of properties possible

Next statement due **10:30hrs Thursday 19 July 2018 (all times are local)**

Contact details **Flood Forecasting Centre Duty Hydrometeorologist - 0300 12345 01**

More information <http://www.ffc-environment-agency.metoffice.gov.uk>