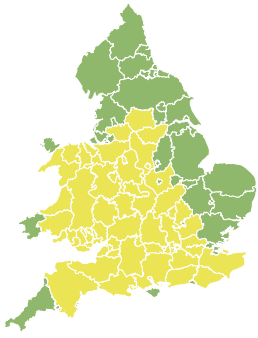


# Flood Guidance Statement

10:30hrs Friday 13 July 2018



**Friday**

13 Jul 2018 10:30-23:59  
Trend since last FGS

Steady →

**Saturday**

14 Jul 2018

Increased ↑

**Sunday**

15 Jul 2018

Steady →

**Monday**

16 Jul 2018

Steady →

**Tuesday**

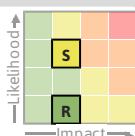
17 Jul 2018

Increased ↑

Minor surface water flooding impacts are probable across parts of England and Wales today (Friday) and possible but not expected on Saturday, Monday and Tuesday. The overall flood risk is **LOW**.

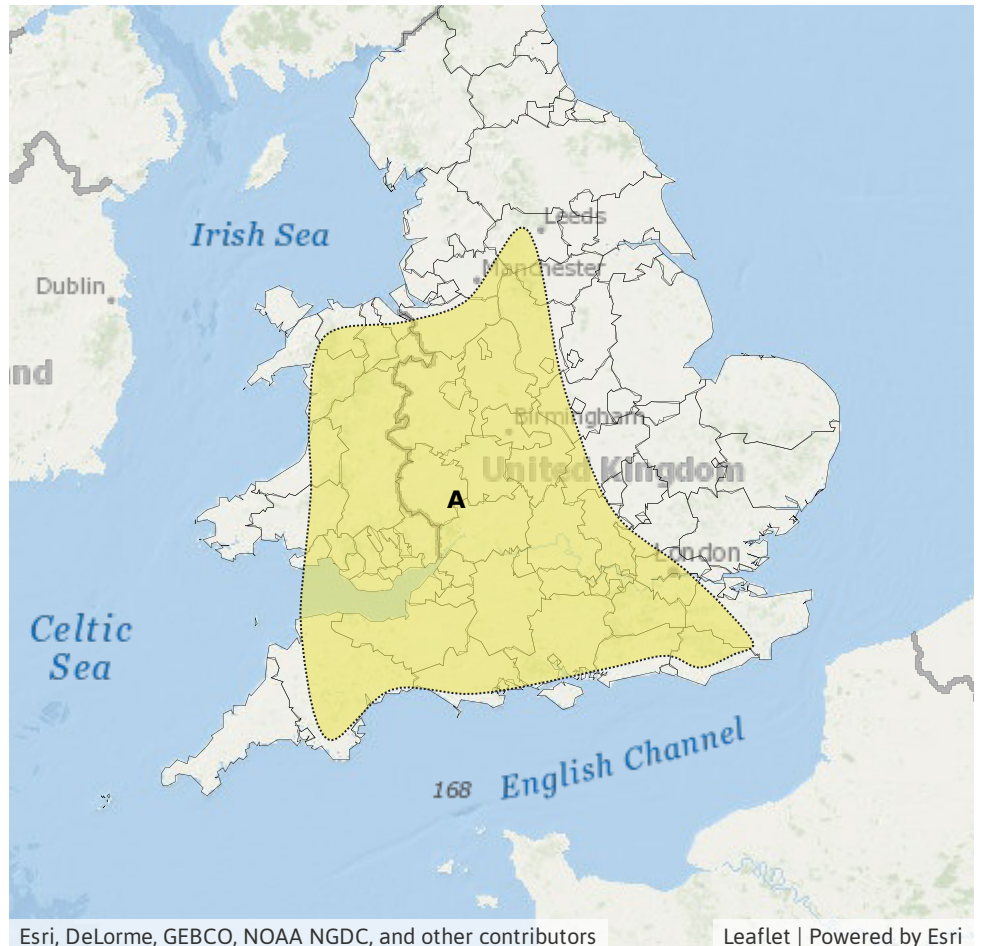
## Specific Areas of Concern Map 1 - Friday 13 July

**RISK AREA A**  
Impact **MINOR**  
Likelihood **MEDIUM**



Source River Surface  
Likely duration 1 Day

Scattered, slow moving thunderstorms.  
Urban areas most at risk.



## Assessment of flood risk



### Surface water

---

The surface water flood risk is LOW on Friday.

Minor surface water flooding impacts are probable from later this morning until this evening due to scattered thunderstorms. Refer to Specific Areas of Concern Map 1 for further details.

Minor surface water flooding impacts are possible but not expected across parts of East Anglia and south-east England on Saturday and more widely across England and Wales on Monday and Tuesday. This is due to further thunderstorms which may develop.



### Rivers

---

The river flood risk is VERY LOW for the next five days.

Minor river flooding impacts are possible but not expected from later this morning until this evening due to scattered thunderstorms. Fast responding and small urban river catchments are most prone. Refer to Specific Areas of Concern Map 1 for further details.



### Coastal/Tidal

---

The coastal/tidal flood risk is VERY LOW for the next five days.



### Groundwater

---

The groundwater flood risk is VERY LOW for the next five days.

### Flood risk matrix



### Summary of potential impacts

**MINIMAL**

Isolated and minor flooding of low-lying land and roads  
Isolated spray/wave on coastal promenades  
Little or no disruption to travel, but wet road surfaces

**MINOR**

Localised flooding of land and roads  
Flooding affecting individual properties  
Disruption to travel and key sites in flood plans

**SIGNIFICANT**

Flooding affecting parts of communities  
Possible danger to life and damage to buildings/structures  
Disruption to travel and key sites in flood plans

**SEVERE**

Danger to life, severe disruption to travel  
Widespread flooding affecting whole communities  
Widespread disruption or loss of infrastructure  
Large scale evacuation of properties possible

Next statement due **10:30hrs Saturday 14 July 2018 (all times are local)**

Contact details **Flood Forecasting Centre Duty Hydrometeorologist - 0300 12345 01**

More information **<http://www.ffc-environment-agency.metoffice.gov.uk>**