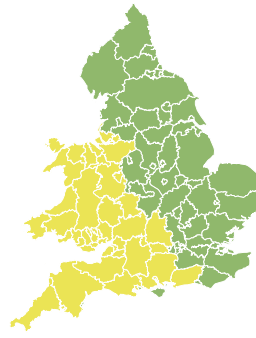


Flood Guidance Statement

10:30hrs Wednesday 11 July 2018



Wednesday

11 Jul 2018 10:30-23:59
Trend since last FGS

Steady →

Thursday

12 Jul 2018

Increased ↑

Friday

13 Jul 2018

Increased ↑

Saturday

14 Jul 2018

Decreased ↓

Sunday

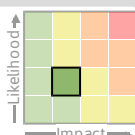
15 Jul 2018

Steady →

Minor surface water flooding impacts are probable across parts of west, central and south-west England and Wales on Friday, and are also possible on Thursday. The overall flood risk is LOW.

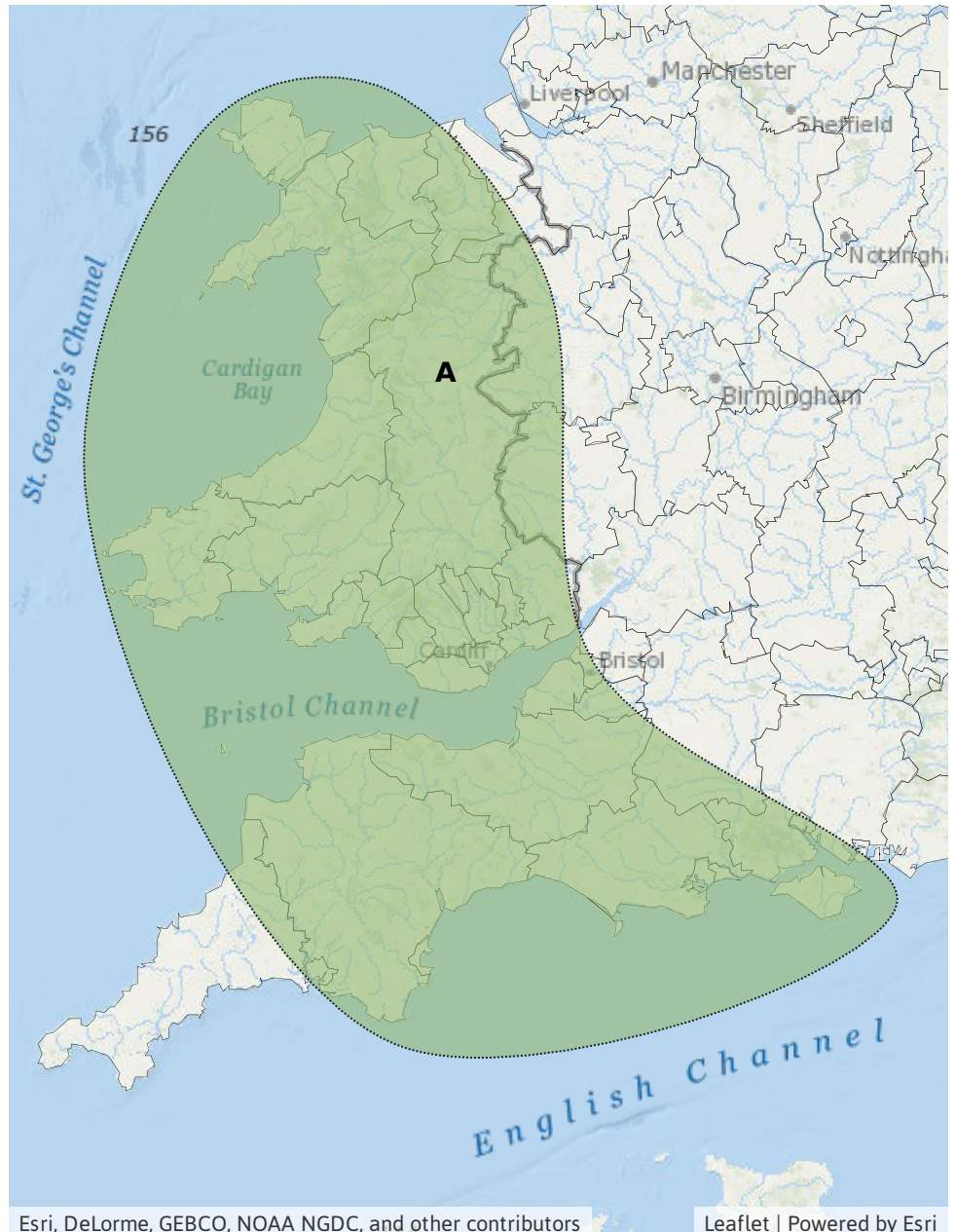
Specific Area of Concern Map 1 - Thursday 12 July

RISK AREA A
Impact **MINOR**
Likelihood **LOW**



Source Surface
Likely duration 1 Day

Isolated, slow moving thunderstorms. Urban areas most at risk.

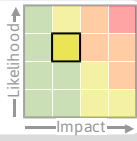


Flood Guidance Statement

10:30hrs Wednesday 11 July 2018

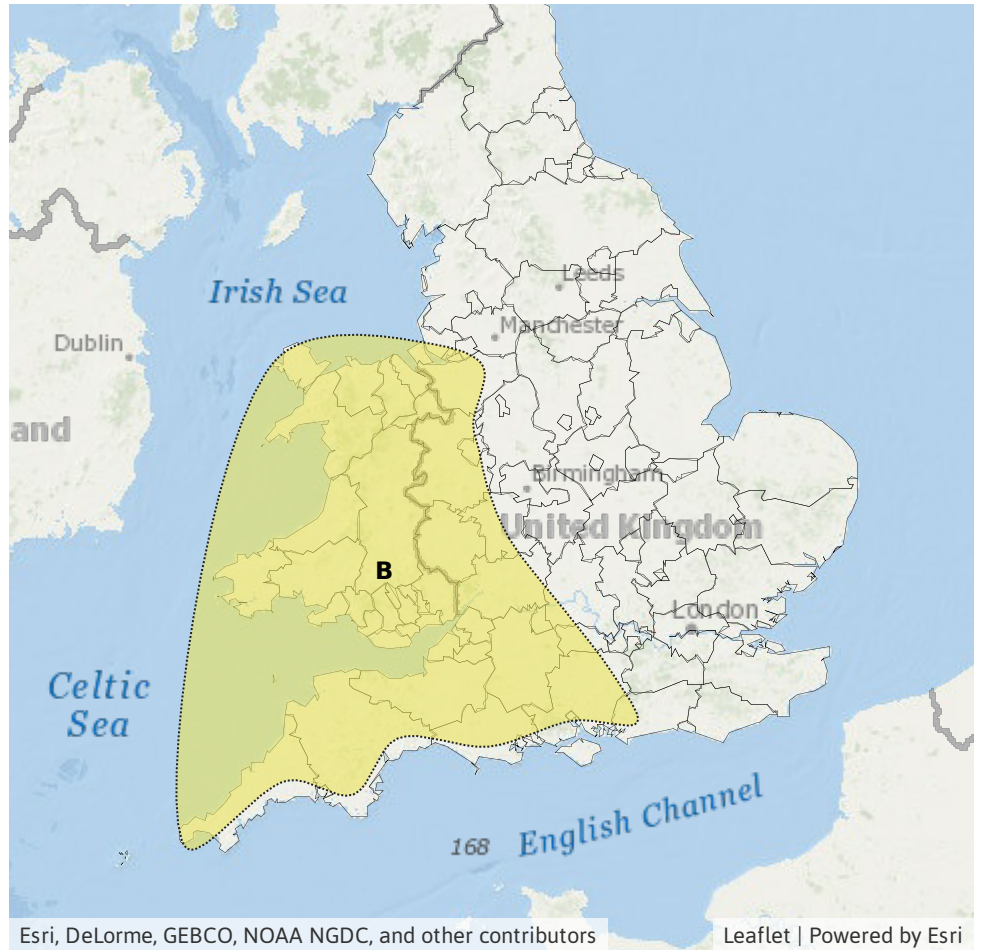
Specific Areas of Concern Map 2 - Friday 13 July

RISK AREA B
Impact **MINOR**
Likelihood **MEDIUM**



Source Surface
Likely duration 1 Day

Isolated, slow moving thunderstorms. Urban areas most at risk.



Assessment of flood risk



Surface water

The surface water flood risk is LOW on Friday.

Minor surface water flooding impacts are possible across parts of England and Wales on Thursday, and are probable on Friday. Refer to Specific Areas of Concern Maps 1 and 2 for further details.



Rivers

The river flood risk is VERY LOW for the next five days.



Coastal/Tidal

The coastal/tidal flood risk is VERY LOW for the next five days.



Groundwater

The groundwater flood risk is VERY LOW for the next five days.

Flood risk matrix



Summary of potential impacts

MINIMAL

Isolated and minor flooding of low-lying land and roads
Isolated spray/wave on coastal promenades
Little or no disruption to travel, but wet road surfaces

MINOR

Localised flooding of land and roads
Flooding affecting individual properties
Disruption to travel and key sites in flood plans

SIGNIFICANT

Flooding affecting parts of communities
Possible danger to life and damage to buildings/structures
Disruption to travel and key sites in flood plans

SEVERE

Danger to life, severe disruption to travel
Widespread flooding affecting whole communities
Widespread disruption or loss of infrastructure
Large scale evacuation of properties possible

Next statement due **10:30hrs Thursday 12 July 2018 (all times are local)**

Contact details **Flood Forecasting Centre Duty Hydrometeorologist - 0300 12345 01**

More information **<http://www.ffc-environment-agency.metoffice.gov.uk>**