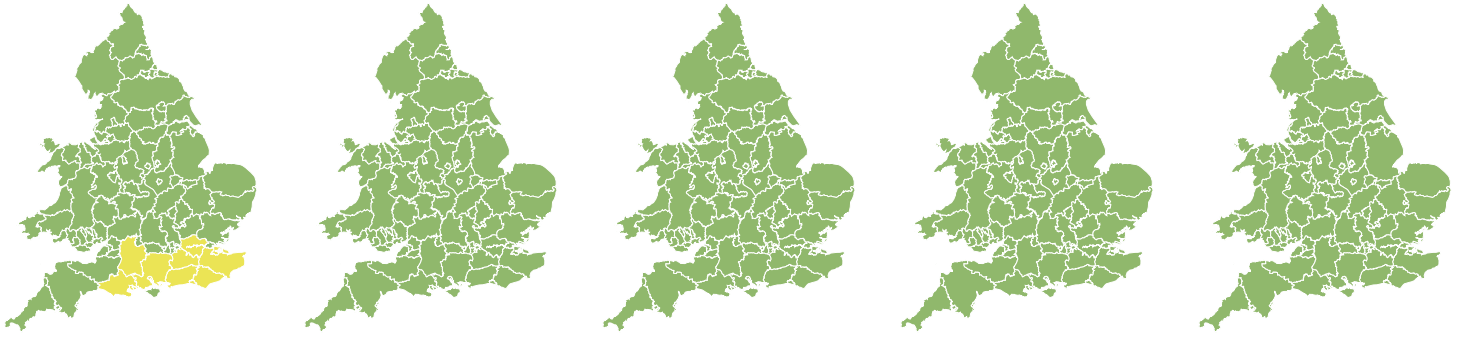


Flood Guidance Statement

10:30hrs Thursday 05 July 2018



Thursday

5 Jul 2018 10:30-23:59
Trend since last FGS

Increased ↑

Friday

6 Jul 2018

Steady →

Saturday

7 Jul 2018

Steady →

Sunday

8 Jul 2018

Steady →

Monday

9 Jul 2018

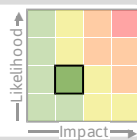
Steady →

Local significant surface water flooding impacts are possible but not expected in parts of the south of England today (Thursday). The overall flood risk is LOW.

Specific Areas of Concern Map 1 - Thursday 5 July

RISK AREA A

Impact **MINOR**
Likelihood **LOW**

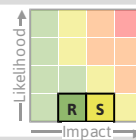


Source Surface
Likely duration 1 Day

Surface water flooding due to thundery showers is most likely in urban areas.

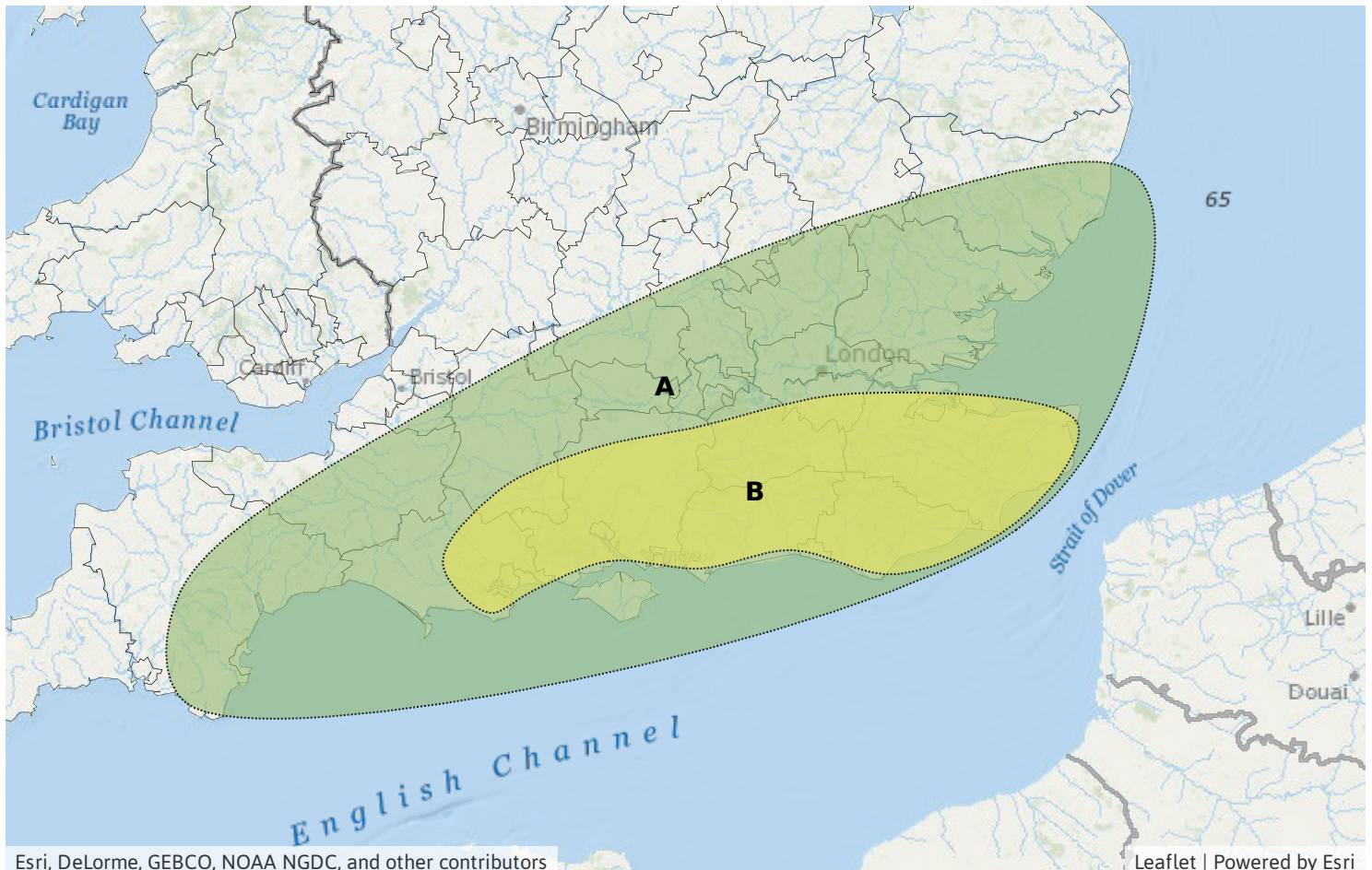
RISK AREA B

Impact **SIGNIFICANT**
Likelihood **VERY LOW**



Source River Surface
Likely duration 1 Day

Surface water flooding due to thundery showers is most likely in urban areas.



Assessment of flood risk



Surface water

The surface water flood risk is LOW today (Thursday).

In Area B minor surface water flooding impacts are probable today, with locally significant impacts also possible, but not expected. Additionally minor surface water flooding impacts are possible in Area A. See Specific Areas of Concern Map 1.



Rivers

The river flood risk is VERY LOW for the next five days.

Local minor river flooding impacts are possible but not expected today in Area B, in Specific Areas of Concern Map 1. Any impacts are likely to be localised and restricted to fast responding catchments.



Coastal/Tidal

The coastal/tidal flood risk is VERY LOW for the next five days.



Groundwater

The groundwater flood risk is VERY LOW for the next five days.

Flood risk matrix



Summary of potential impacts

MINIMAL

Isolated and minor flooding of low-lying land and roads
Isolated spray/wave on coastal promenades
Little or no disruption to travel, but wet road surfaces

MINOR

Localised flooding of land and roads
Flooding affecting individual properties
Disruption to travel and key sites in flood plans

SIGNIFICANT

Flooding affecting parts of communities
Possible danger to life and damage to buildings/structures
Disruption to travel and key sites in flood plans

SEVERE

Danger to life, severe disruption to travel
Widespread flooding affecting whole communities
Widespread disruption or loss of infrastructure
Large scale evacuation of properties possible

Next statement due **10:30hrs Friday 06 July 2018 (all times are local)**

Contact details **Flood Forecasting Centre Duty Hydrometeorologist - 0300 12345 01**

More information **<http://www.ffc-environment-agency.metoffice.gov.uk>**