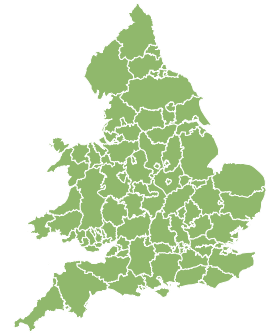
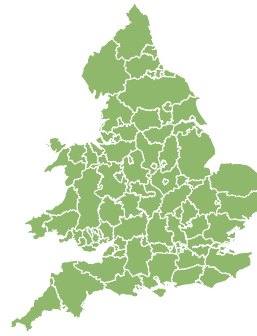
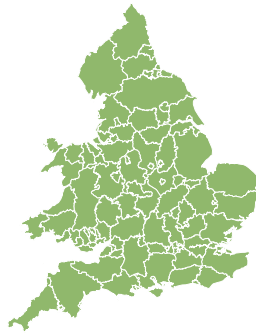
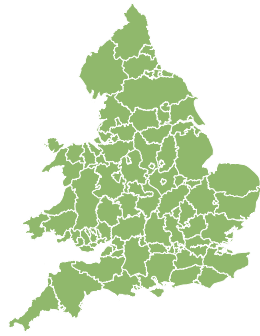
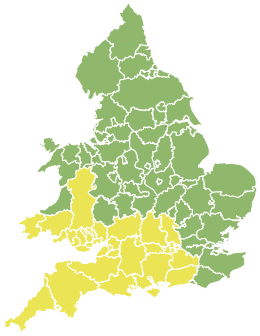


Flood Guidance Statement

10:30hrs Sunday 01 July 2018



Sunday

1 Jul 2018 10:30-23:59
Trend since last FGS

Increased ↑

Monday

2 Jul 2018

Increased ↑

Tuesday

3 Jul 2018

Steady →

Wednesday

4 Jul 2018

Steady →

Thursday

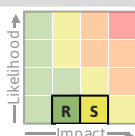
5 Jul 2018

Increased ↑

Significant surface water flooding impacts are possible but not expected across parts of south and south-west England and south Wales today (Sunday). The overall flood risk is LOW.

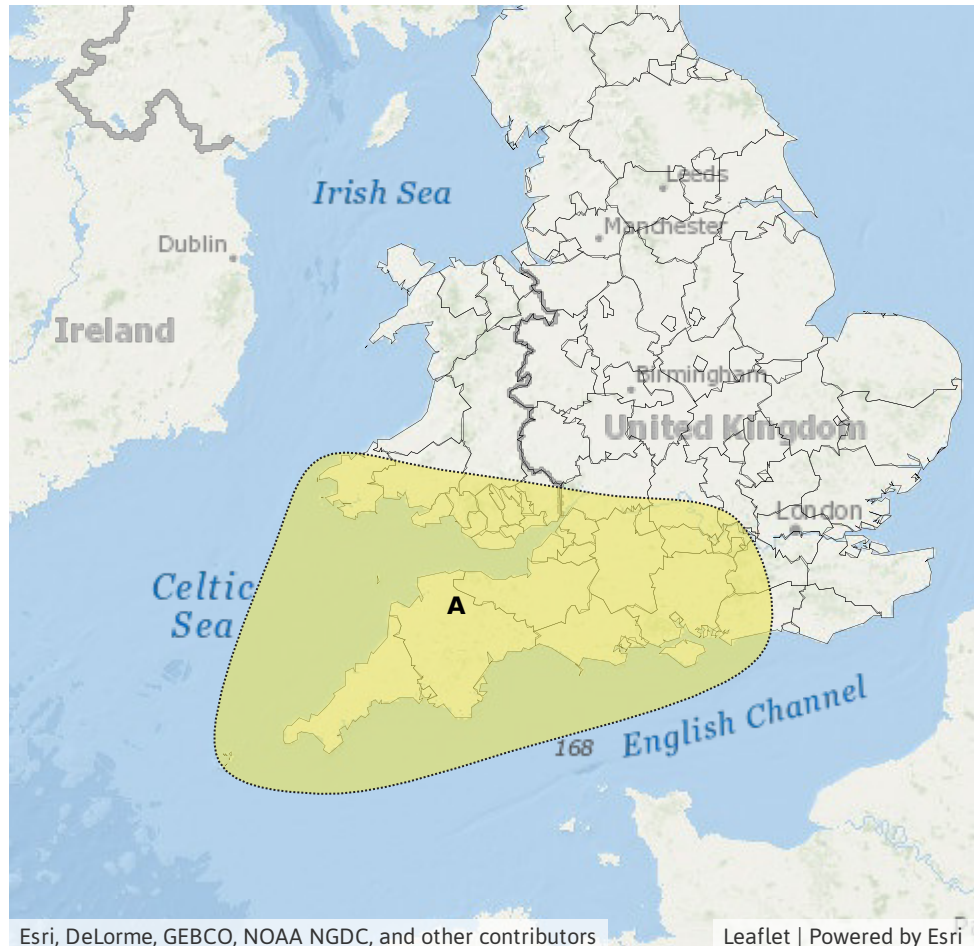
Specific Areas of Concern Map 1 - Sunday 1 July

RISK AREA A
Impact **SIGNIFICANT**
Likelihood **VERY LOW**



Source River Surface
Likely duration 1 Day

Urban areas most at risk.



Flood Guidance Statement

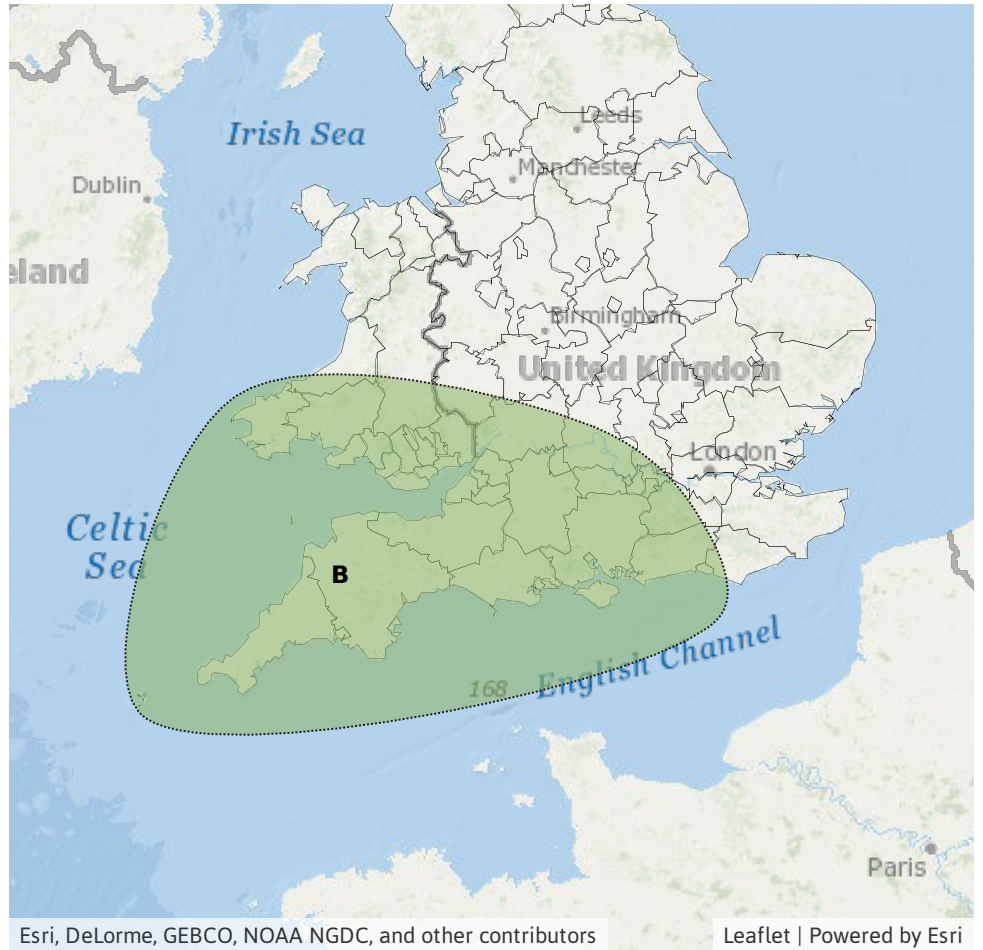
10:30hrs Sunday 01 July 2018

Specific Areas of Concern Map 2 - Monday 2 July

RISK AREA B
Impact **MINOR**
Likelihood **LOW**

Source River Surface
Likely duration 1 Day

Urban areas most at risk.



Assessment of flood risk



Surface water

The surface water flood risk is LOW today (Sunday).

Significant surface water flooding impacts are possible but not expected today in Area A, in Specific Areas of Concern Map 1. This is due to the risk of some locally heavy thunderstorms. Any impacts are expected to be localised with urban areas being most at risk.

Localised minor surface water flooding impacts are possible on Monday (see Area B in Specific Areas of Concern Map 2) and possible but not expected on Thursday across England and Wales, due to the risk of heavy thunderstorms.



Rivers

The river flood risk is VERY LOW for the next five days.

Minor river flooding impacts are possible but not expected today (Sunday) and Monday in Areas A and B in Specific Areas of Concern Maps 1 and 2, due to the risk of heavy thunderstorms. Any impacts are expected to be isolated and restricted to small, fast responding, urban catchments.

Further localised minor river flooding impacts are possible but not expected on Thursday across parts of England and Wales, due to a risk of heavy thunderstorms.



Coastal/Tidal

The coastal/tidal flood risk is VERY LOW for the next five days.



Groundwater

The groundwater flood risk is VERY LOW for the next five days.

Flood risk matrix



Summary of potential impacts

MINIMAL

Isolated and minor flooding of low-lying land and roads
Isolated spray/wave on coastal promenades
Little or no disruption to travel, but wet road surfaces

MINOR

Localised flooding of land and roads
Flooding affecting individual properties
Disruption to travel and key sites in flood plans

SIGNIFICANT

Flooding affecting parts of communities
Possible danger to life and damage to buildings/structures
Disruption to travel and key sites in flood plans

SEVERE

Danger to life, severe disruption to travel
Widespread flooding affecting whole communities
Widespread disruption or loss of infrastructure
Large scale evacuation of properties possible

Next statement due **10:30hrs Monday 02 July 2018 (all times are local)**

Contact details **Flood Forecasting Centre Duty Hydrometeorologist - 0300 12345 01**

More information <http://www.ffc-environment-agency.metoffice.gov.uk>