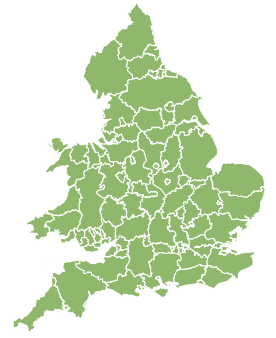
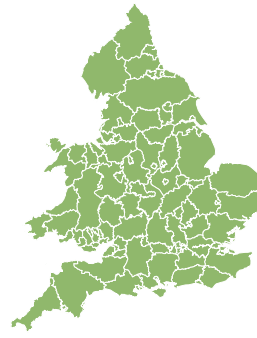


Flood Guidance Statement

10:30hrs Friday 29 June 2018



Friday

29 Jun 2018 10:30-23:59
Trend since last FGS

Steady →

Saturday

30 Jun 2018

Steady →

Sunday

1 Jul 2018

Increased ↑

Monday

2 Jul 2018

Increased ↑

Tuesday

3 Jul 2018

Steady →

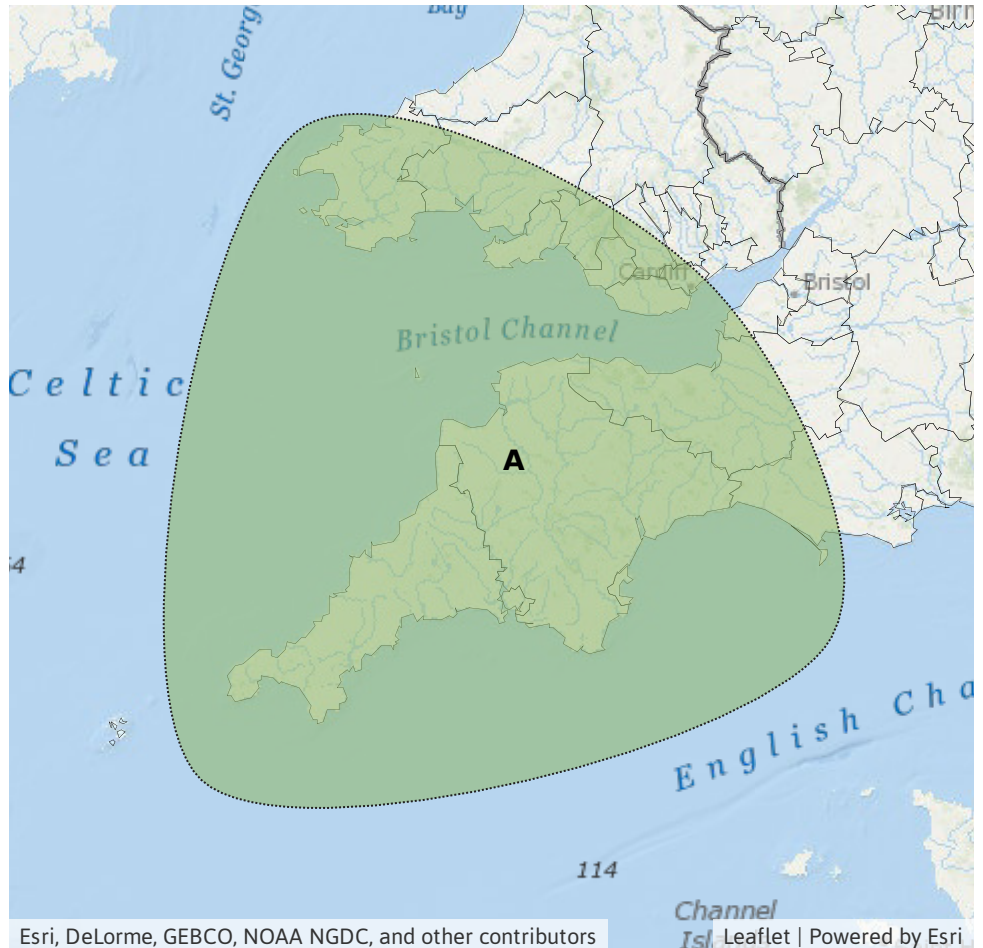
Minor surface water flooding impacts are possible across parts of south-west England and south Wales on Sunday and Monday. The overall flood risk for England and Wales for the next five days remains VERY LOW.

Specific Area of Concern Map 1 - Sunday 1 to Monday 2 July.

RISK AREA A
Impact **MINOR**
Likelihood **LOW**

Source River Surface
Likely duration 2 Days

Urban areas most at risk.



Assessment of flood risk



Surface water

The surface water flood risk is VERY LOW for the next five days.

Minor surface water flooding impacts are possible on Sunday and Monday in Area A in Specific Areas of Concern Map 1, due to the potential for heavy thunderstorms. Any impacts are expected to be localised with urban areas and roads being most at risk.



Rivers

The river flood risk is VERY LOW for the next five days.

Minor river flooding impacts are possible but not expected on Sunday and Monday in Area A in Specific Areas of Concern Map 1, due to the potential for heavy thunderstorms. Any impacts are expected to be isolated and restricted to small, fast responding, urban catchments.



Coastal/Tidal

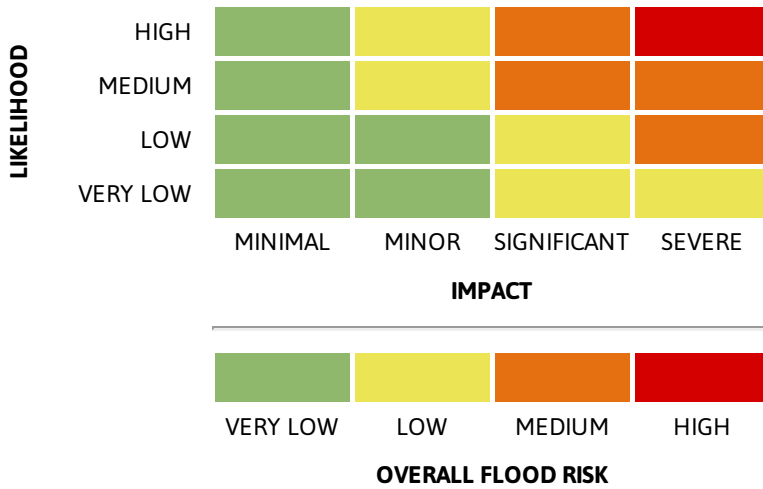
The coastal/tidal flood risk is VERY LOW for the next five days.



Groundwater

The groundwater flood risk is VERY LOW for the next five days.

Flood risk matrix



Summary of potential impacts

MINIMAL

Isolated and minor flooding of low-lying land and roads
Isolated spray/wave on coastal promenades
Little or no disruption to travel, but wet road surfaces

MINOR

Localised flooding of land and roads
Flooding affecting individual properties
Disruption to travel and key sites in flood plans

SIGNIFICANT

Flooding affecting parts of communities
Possible danger to life and damage to buildings/structures
Disruption to travel and key sites in flood plans

SEVERE

Danger to life, severe disruption to travel
Widespread flooding affecting whole communities
Widespread disruption or loss of infrastructure
Large scale evacuation of properties possible

Next statement due **10:30hrs Saturday 30 June 2018 (all times are local)**

Contact details **Flood Forecasting Centre Duty Hydrometeorologist - 0300 12345 01**

More information **<http://www.ffc-environment-agency.metoffice.gov.uk>**