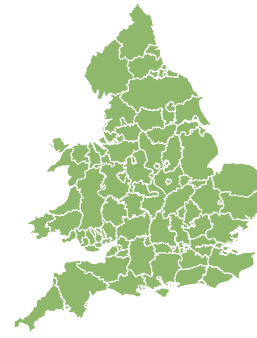
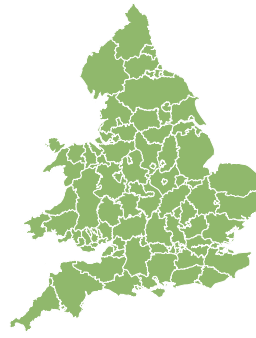
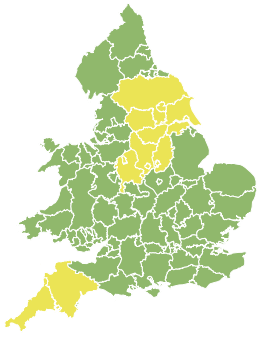


Flood Guidance Statement

10:30hrs Monday 11 June 2018



Monday

11 Jun 2018 10:30-23:59
Trend since last FGS

Increased



Tuesday

12 Jun 2018

Steady



Wednesday

13 Jun 2018

Steady



Thursday

14 Jun 2018

Steady



Friday

15 Jun 2018

Steady

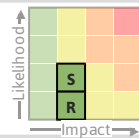


Significant surface water impacts are possible but not expected for parts of the south-west of England today (Monday) and minor surface water impacts are probable across parts of the north of England.

Specific Areas of Concern Map 1 - Monday 11 June

RISK AREA A

Impact **MINOR**
Likelihood **LOW**

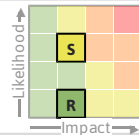


Source River Surface
Likely duration 1 Day

Heavy showers developing during Monday afternoon, urban areas most at risk.

RISK AREA B

Impact **MINOR**
Likelihood **MEDIUM**

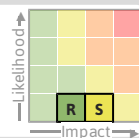


Source River Surface
Likely duration 1 Day

Heavy showers developing during Monday afternoon, urban areas most at risk.

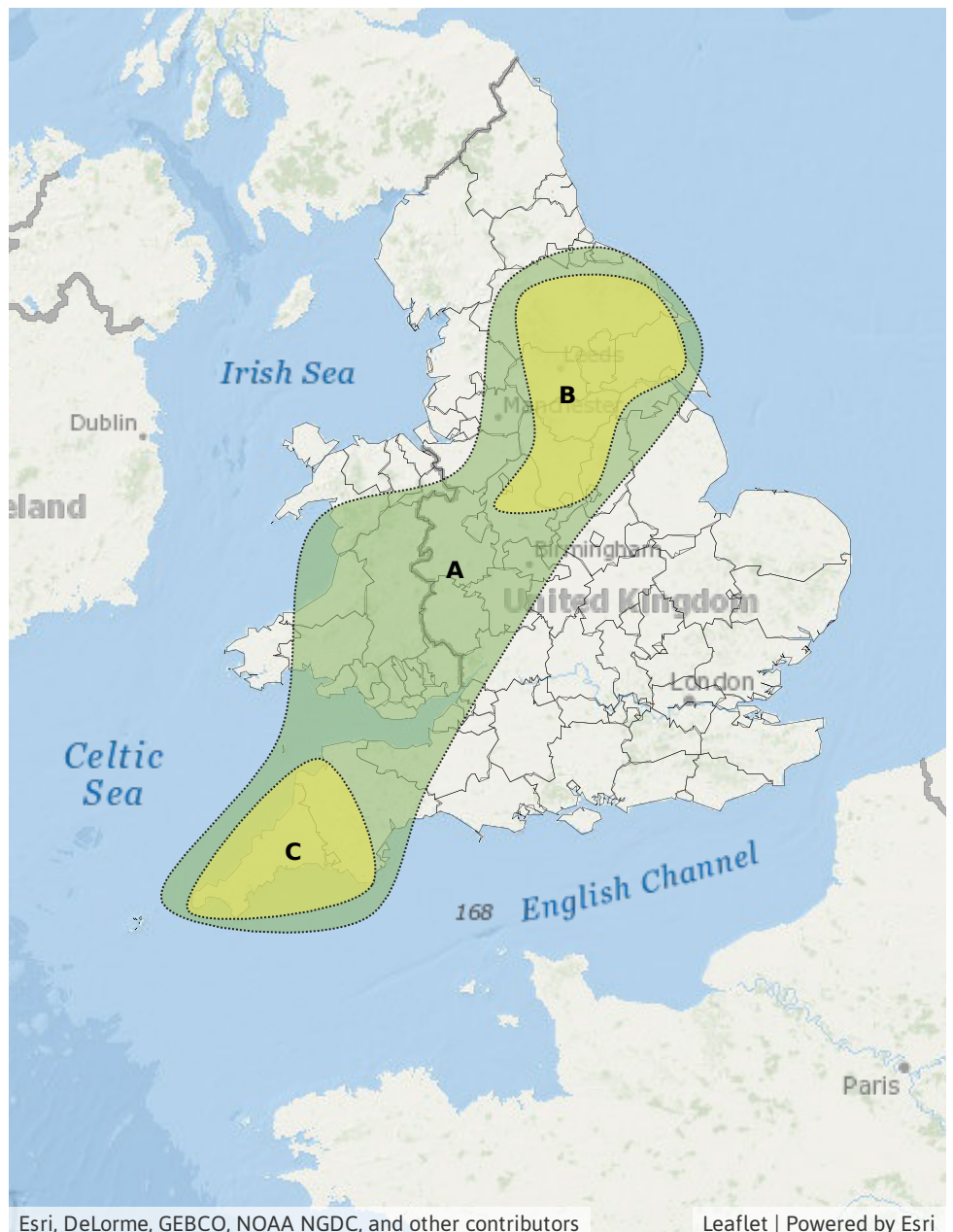
RISK AREA C

Impact **SIGNIFICANT**
Likelihood **VERY LOW**



Source River Surface
Likely duration 1 Day

Heavy showers developing during Monday afternoon, urban areas most at risk.



Assessment of flood risk



Surface water

The surface water flood risk is LOW for today (Monday).

Local significant surface water flooding impacts are possible but not expected for parts of the south-west of England today and local minor surface water flooding impacts are probable in parts of the north of England. See Areas of Concern Map 1.

Minor surface water flooding impacts are also possible more widely across England and Wales today.



Rivers

The river flood risk is VERY LOW for the next five days.

Local minor river flooding impacts are possible but not expected in parts of England and Wales today (Monday). Small urban rivers and fast responding catchments are most at risk.



Coastal/Tidal

The coastal/tidal flood risk is VERY LOW for the next five days despite high tides and unsettled conditions on Friday.



Groundwater

The groundwater flood risk is VERY LOW for the next five days.

Flood risk matrix



Summary of potential impacts

MINIMAL

Isolated and minor flooding of low-lying land and roads
Isolated spray/wave on coastal promenades
Little or no disruption to travel, but wet road surfaces

MINOR

Localised flooding of land and roads
Flooding affecting individual properties
Disruption to travel and key sites in flood plans

SIGNIFICANT

Flooding affecting parts of communities
Possible danger to life and damage to buildings/structures
Disruption to travel and key sites in flood plans

SEVERE

Danger to life, severe disruption to travel
Widespread flooding affecting whole communities
Widespread disruption or loss of infrastructure
Large scale evacuation of properties possible

Next statement due **10:30hrs Tuesday 12 June 2018 (all times are local)**

Contact details **Flood Forecasting Centre Duty Hydrometeorologist - 0300 12345 01**

More information <http://www.ffc-environment-agency.metoffice.gov.uk>