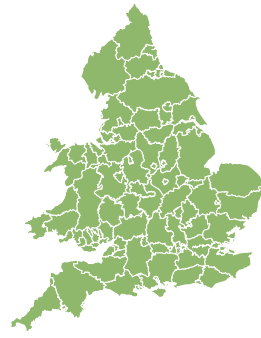


# Flood Guidance Statement

10:30hrs Sunday 10 June 2018



Sunday

10 Jun 2018 10:30-23:59  
Trend since last FGS

Steady



Monday

11 Jun 2018

Steady



Tuesday

12 Jun 2018

Steady



Wednesday

13 Jun 2018

Steady



Thursday

14 Jun 2018

Steady



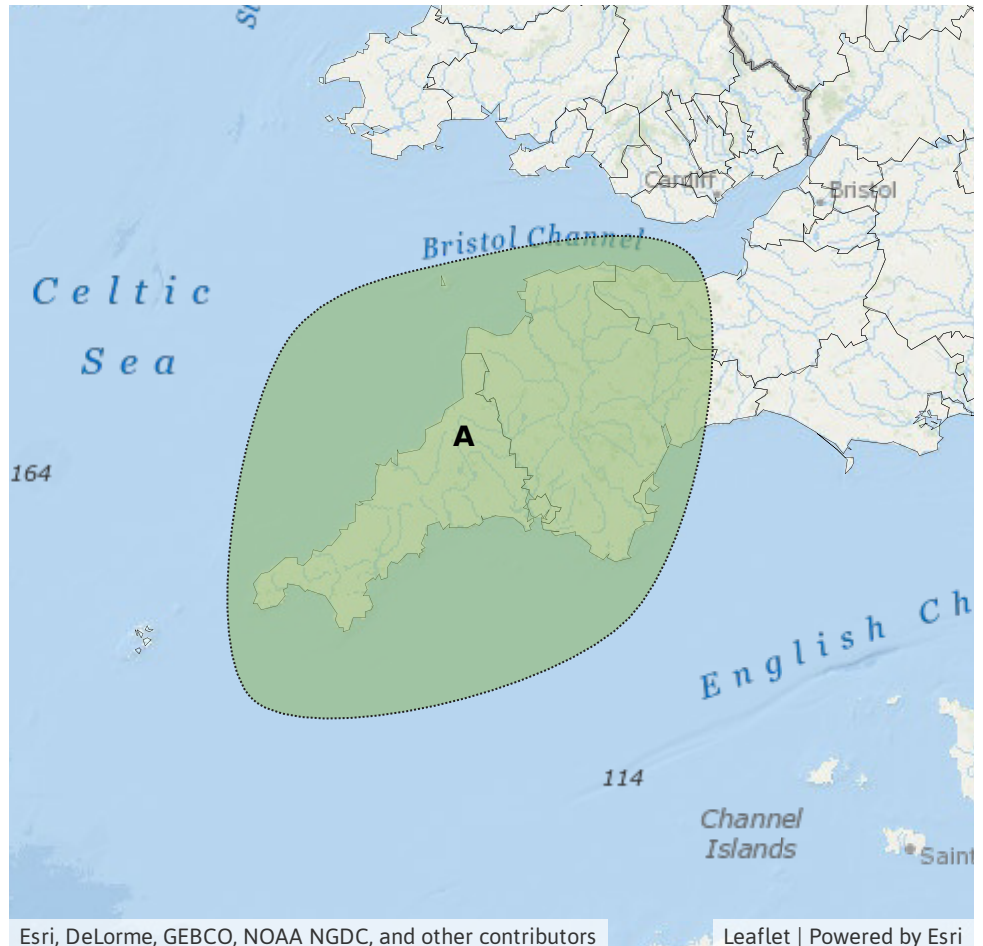
Minor surface water impacts are possible across parts of south-west England today (Sunday) and possible but not expected more widely today and on Monday.

## Specific Areas of Concern Map 1 - Sunday 10 June

**RISK AREA A**  
Impact **MINOR**  
Likelihood **LOW**

Source River Surface  
Likely duration 1 Day

Local impacts possible in the afternoon and evening.



## Assessment of flood risk



### Surface water

---

The surface water flood risk is VERY LOW for the next five days.

Local minor surface water flooding impacts are possible in parts of south-west England today (Sunday) due to heavy showers or thunderstorms. See Area of Concern Map 1.

Minor surface water flooding impacts are possible but not expected today across the north of England and in Wales, and more widely across England and Wales on Monday.



### Rivers

---

The river flood risk is VERY LOW for the next five days.

Local minor river flooding impacts are possible but not expected in parts of England and Wales today (Sunday) and on Monday. Small urban rivers and fast responding catchments are most at risk. This is due to heavy, thundery showers.



### Groundwater

---

The groundwater flood risk is VERY LOW for the next five days.

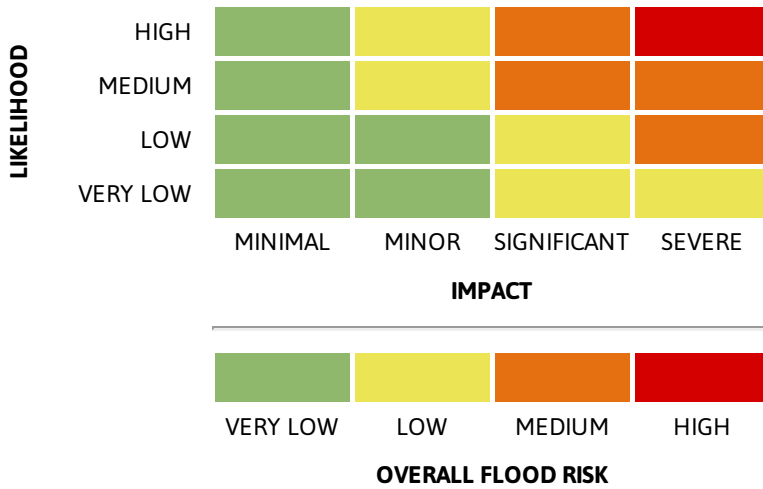


### Coastal/Tidal

---

The coastal/tidal flood risk is VERY LOW for the next five days.

### Flood risk matrix



### Summary of potential impacts

**MINIMAL**

Isolated and minor flooding of low-lying land and roads  
Isolated spray/wave on coastal promenades  
Little or no disruption to travel, but wet road surfaces

**MINOR**

Localised flooding of land and roads  
Flooding affecting individual properties  
Disruption to travel and key sites in flood plans

**SIGNIFICANT**

Flooding affecting parts of communities  
Possible danger to life and damage to buildings/structures  
Disruption to travel and key sites in flood plans

**SEVERE**

Danger to life, severe disruption to travel  
Widespread flooding affecting whole communities  
Widespread disruption or loss of infrastructure  
Large scale evacuation of properties possible

Next statement due **10:30hrs Monday 11 June 2018 (all times are local)**

Contact details **Flood Forecasting Centre Duty Hydrometeorologist - 0300 12345 01**

More information **<http://www.ffc-environment-agency.metoffice.gov.uk>**