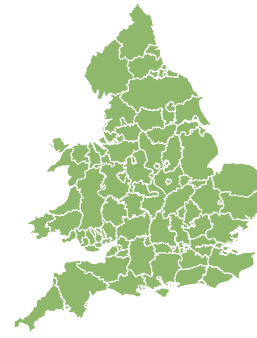
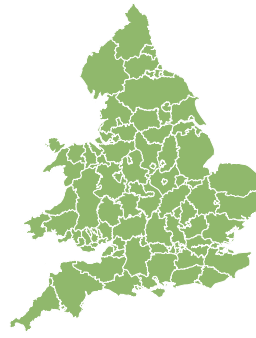
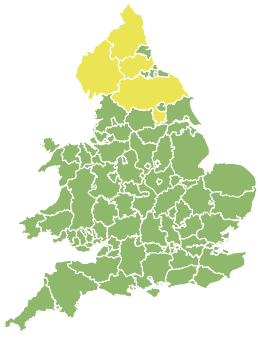


Flood Guidance Statement

10:30hrs Saturday 09 June 2018



Saturday

9 Jun 2018 10:30-23:59
Trend since last FGS

Increased ↑

Sunday

10 Jun 2018

Increased ↑

Monday

11 Jun 2018

Decreased ↓

Tuesday

12 Jun 2018

Decreased ↓

Wednesday

13 Jun 2018

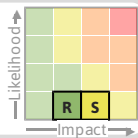
Steady →

Significant surface water flooding impacts are possible but not expected in parts of northern England today (Saturday). Minor surface water impacts are also possible elsewhere today and on Sunday. The overall flood risk is LOW.

Specific Areas of Concern Map 1 - Saturday 9 June

RISK AREA A

Impact **SIGNIFICANT**
Likelihood **VERY LOW**

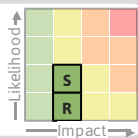


Source River Surface
Likely duration 1 Day

Slow moving, heavy thunderstorms this afternoon and evening.

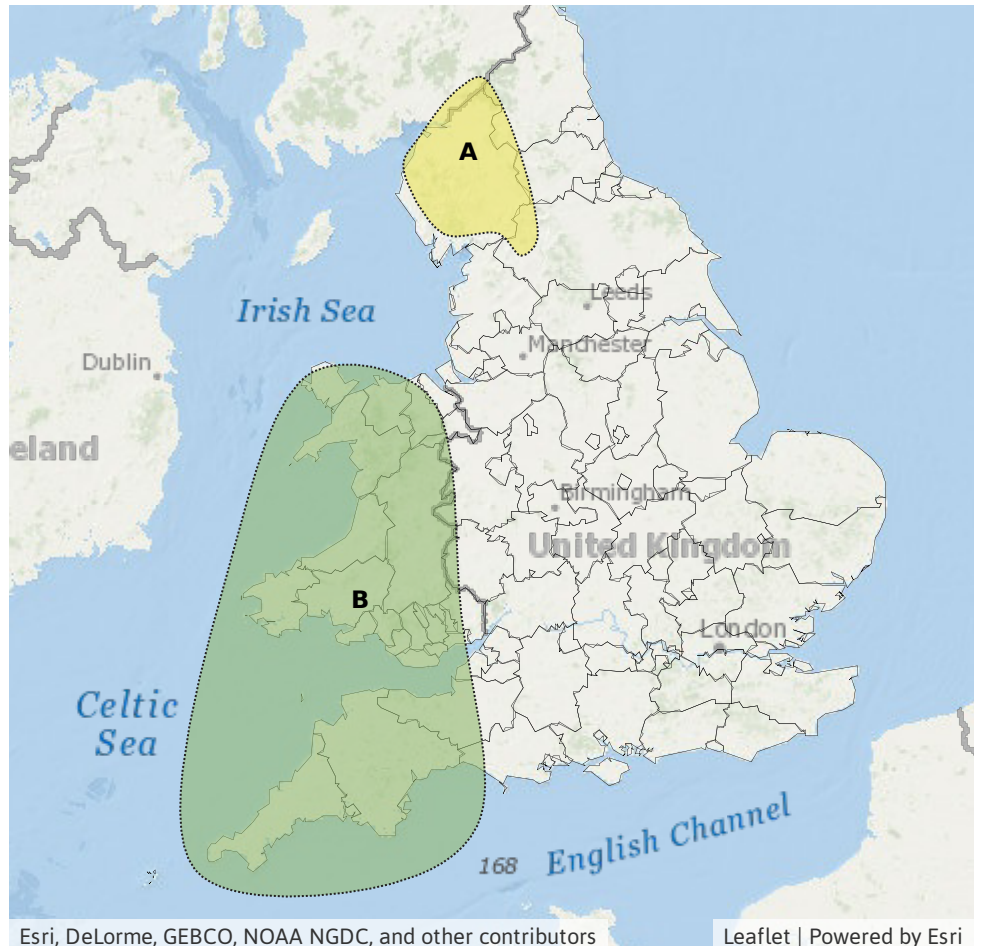
RISK AREA B

Impact **MINOR**
Likelihood **LOW**



Source River Surface
Likely duration 1 Day

Isolated slow-moving thunderstorms possible this afternoon and evening.



Esri, DeLorme, GEBCO, NOAA NGDC, and other contributors

Leaflet | Powered by Esri

Flood Guidance Statement

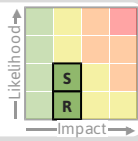
10:30hrs Saturday 09 June 2018

Specific Areas of Concern Map 2 - Sunday 10 June

RISK AREA C

Impact **MINOR**

Likelihood **LOW**



Source River Surface

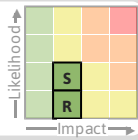
Likely duration 1 Day

Local impacts possible in the afternoon and evening.

RISK AREA D

Impact **MINOR**

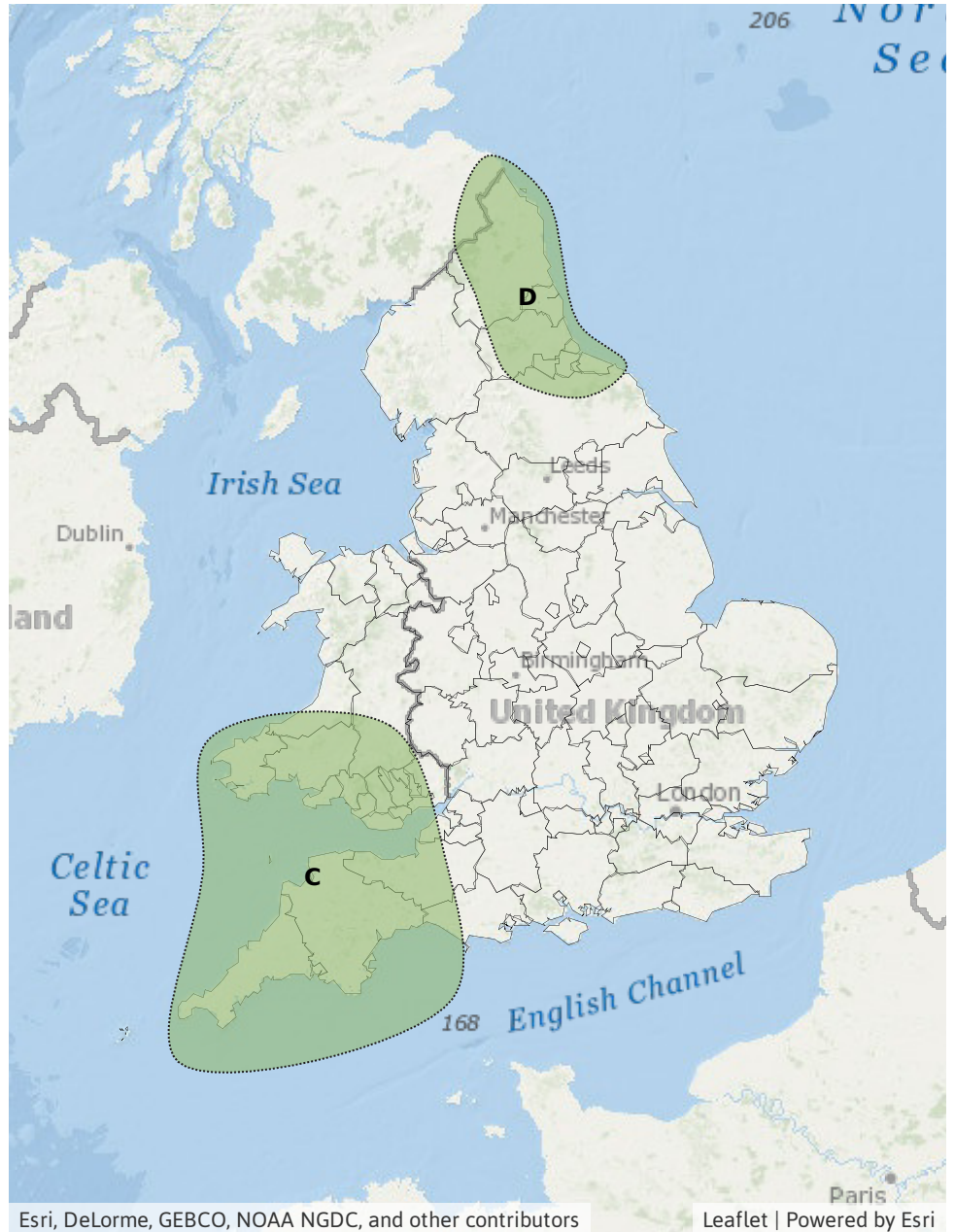
Likelihood **LOW**



Source River Surface

Likely duration 1 Day

Local impacts possible in the afternoon and evening.



Assessment of flood risk



Surface water

The surface water flood risk is LOW today (Saturday).

On Saturday, local significant surface water flooding impacts are possible but not expected in Area A in Specific Areas of Concern Map 1. Local minor surface water flooding impacts are also possible in Area B today. This is due to the potential for slow moving, heavy thunderstorms this afternoon and evening. Urban areas may be more at risk.

On Sunday further local minor surface water flooding impacts are possible in parts of south-west England and Wales and also in the north-east of England, due to further heavy showers or thunderstorms. See Area of Concern Map 2.



Rivers

The river flood risk is VERY LOW for the next five days.

Local minor river flooding impacts are possible but not expected in parts of England and Wales today (Saturday) and on Sunday - see Specific Areas of Concern Maps 1 and 2. Small urban rivers and fast responding catchments are most at risk. This is due to heavy, thundery showers.



Groundwater

The groundwater flood risk is VERY LOW for the next five days.



Coastal/Tidal

The coastal/tidal flood risk is VERY LOW for the next five days.

Flood risk matrix



Summary of potential impacts

MINIMAL

Isolated and minor flooding of low-lying land and roads
Isolated spray/wave on coastal promenades
Little or no disruption to travel, but wet road surfaces

MINOR

Localised flooding of land and roads
Flooding affecting individual properties
Disruption to travel and key sites in flood plans

SIGNIFICANT

Flooding affecting parts of communities
Possible danger to life and damage to buildings/structures
Disruption to travel and key sites in flood plans

SEVERE

Danger to life, severe disruption to travel
Widespread flooding affecting whole communities
Widespread disruption or loss of infrastructure
Large scale evacuation of properties possible

Next statement due **10:30hrs Sunday 10 June 2018 (all times are local)**

Contact details **Flood Forecasting Centre Duty Hydrometeorologist - 0300 12345 01**

More information **<http://www.ffc-environment-agency.metoffice.gov.uk>**