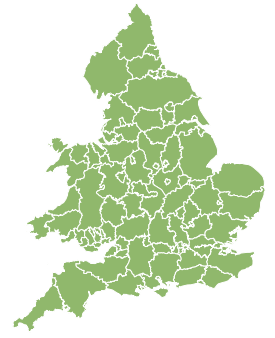


# Flood Guidance Statement

10:30hrs Friday 08 June 2018



**Friday**

8 Jun 2018 10:30-23:59  
Trend since last FGS

Steady →

**Saturday**

9 Jun 2018

Steady →

**Sunday**

10 Jun 2018

Decreased ↓

**Monday**

11 Jun 2018

Steady →

**Tuesday**

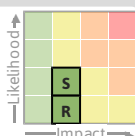
12 Jun 2018

Steady →

Minor surface water flooding impacts are possible in parts of England and Wales on Friday, Saturday, Monday and Tuesday and possible but not expected on Sunday. The overall flood risk is VERY LOW.

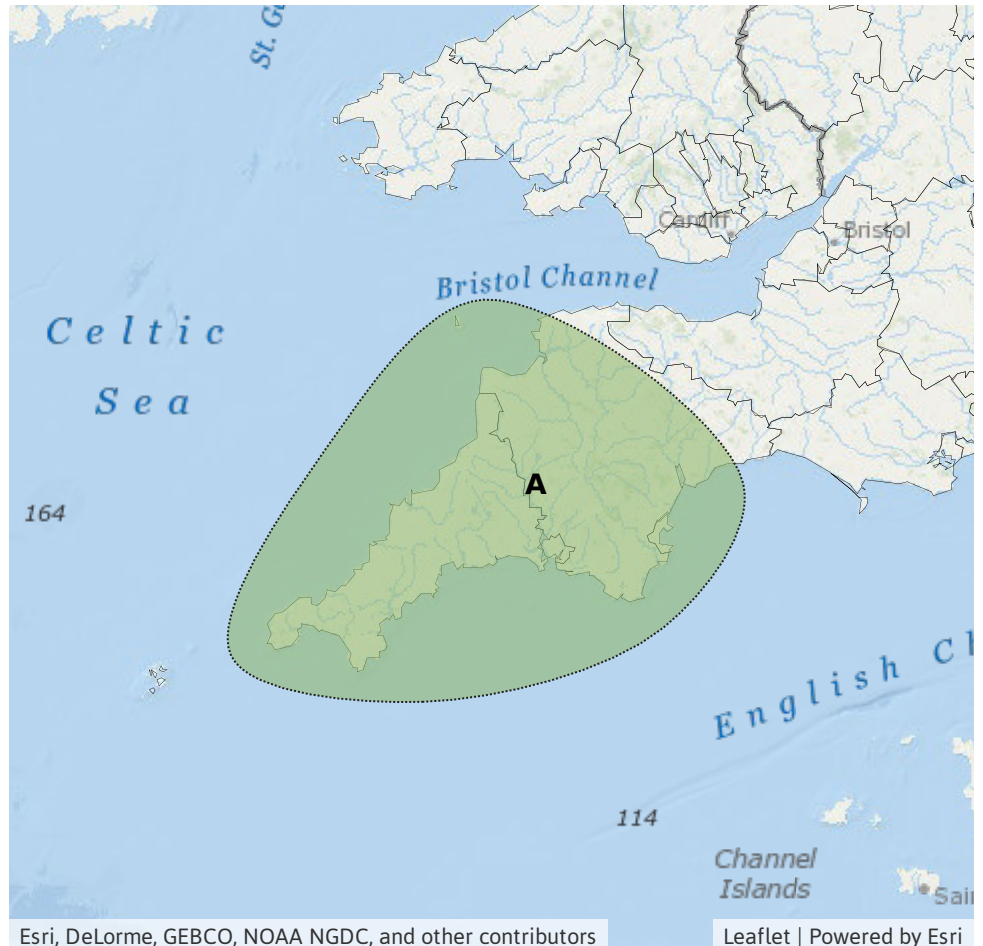
## Specific Areas of Concern Map 1 - Friday 8 June

**RISK AREA A**  
Impact **MINOR**  
Likelihood **LOW**



Source River Surface  
Likely duration 1 Day

Slow-moving thunderstorms possible. Urban areas most at risk.



# Flood Guidance Statement

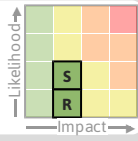
10:30hrs Friday 08 June 2018

## Specific Areas of Concern Map 2 - Saturday 9 June

RISK AREA **B**

Impact **MINOR**

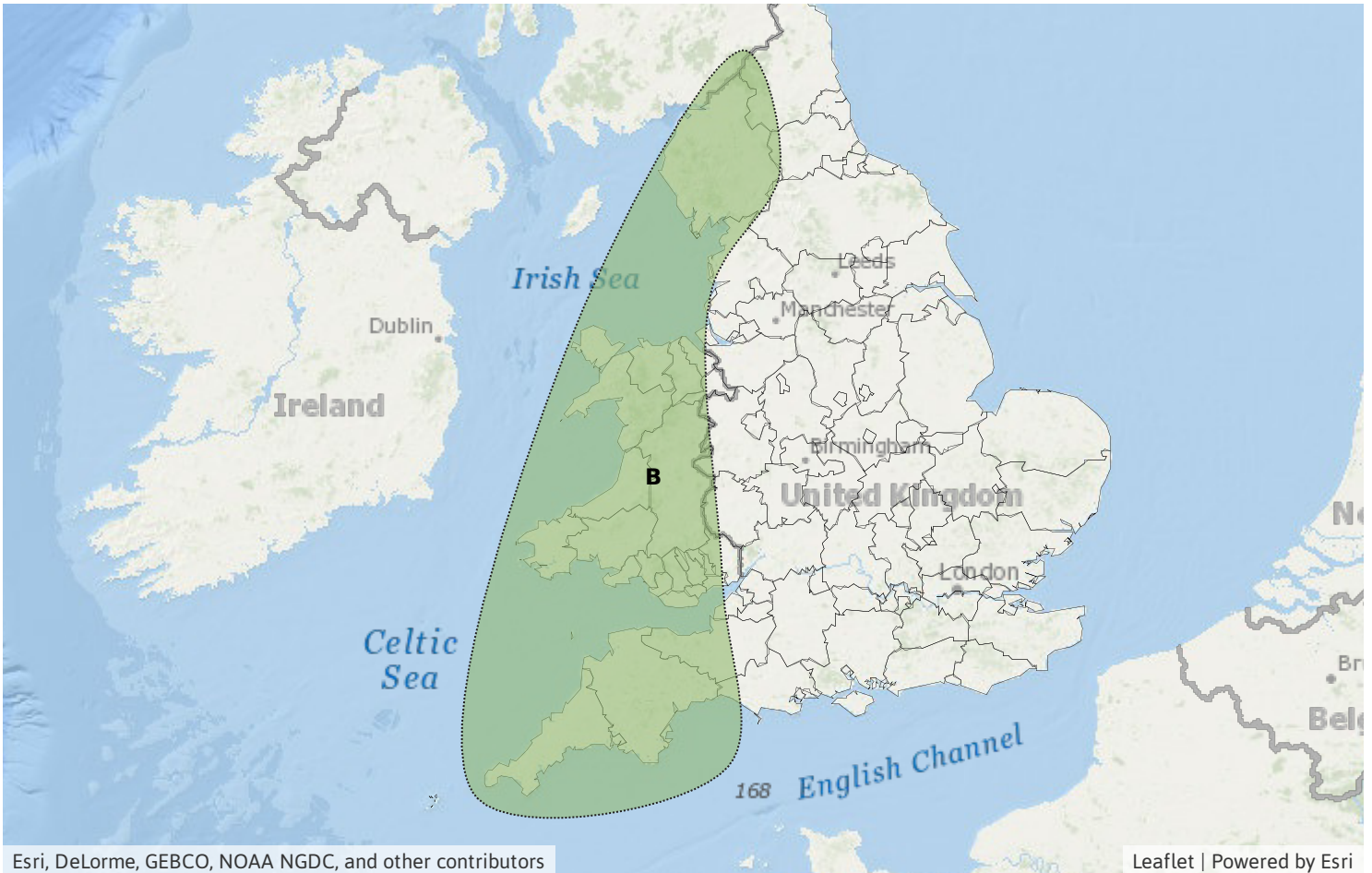
Likelihood **LOW**



Source River Surface

Likely duration 1 Day

Slow-moving thunderstorms possible. Urban areas most at risk.



# Flood Guidance Statement

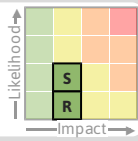
10:30hrs Friday 08 June 2018

### Specific Areas of Concern Map 3 - Monday 11 and Tuesday 12 June

RISK AREA **C**

Impact **MINOR**

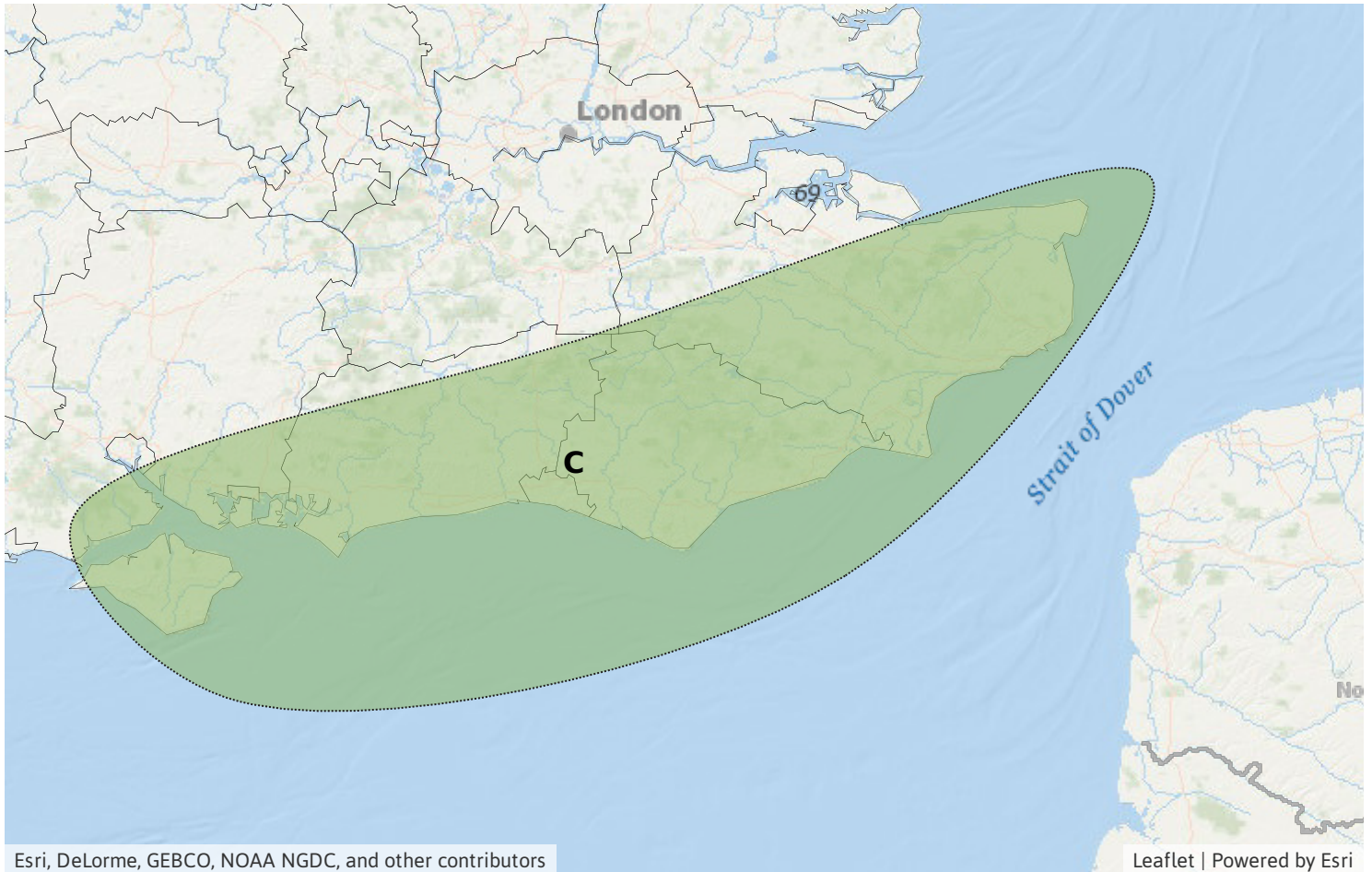
Likelihood **LOW**



Source River Surface

Likely duration 2 + Days

Potential for thunderstorms. Urban areas most at risk.



## Assessment of flood risk



### Surface water

---

The surface water flood risk is VERY LOW for the next five days.

On Friday, Saturday, Monday and Tuesday local minor surface water flooding impacts are possible if heavy thunderstorms develop across parts of England and Wales - see Specific Areas of Concern Maps 1, 2 and 3. Local minor surface water flooding impacts are possible but not expected more widely across England and Wales through the weekend.

Urban areas are most at risk.



### Rivers

---

The river flood risk is VERY LOW for the next five days.

Local minor river flooding impacts are possible but not expected in parts of England and Wales today through until Tuesday - see Specific Areas of Concern Maps 1, 2 and 3. Small urban rivers and fast responding catchments are most at risk. This is due to isolated heavy showers or thunderstorms which could develop on each day.



### Groundwater

---

The groundwater flood risk is VERY LOW for the next five days.

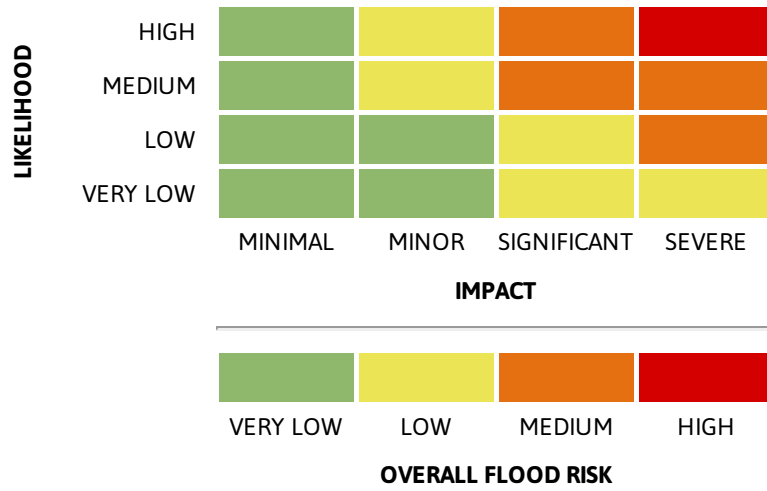


### Coastal/Tidal

---

The coastal/tidal flood risk is VERY LOW for the next five days.

### Flood risk matrix



### Summary of potential impacts

#### MINIMAL

Isolated and minor flooding of low-lying land and roads  
Isolated spray/wave on coastal promenades  
Little or no disruption to travel, but wet road surfaces

#### MINOR

Localised flooding of land and roads  
Flooding affecting individual properties  
Disruption to travel and key sites in flood plans

#### SIGNIFICANT

Flooding affecting parts of communities  
Possible danger to life and damage to buildings/structures  
Disruption to travel and key sites in flood plans

#### SEVERE

Danger to life, severe disruption to travel  
Widespread flooding affecting whole communities  
Widespread disruption or loss of infrastructure  
Large scale evacuation of properties possible

Next statement due **10:30hrs Saturday 09 June 2018 (all times are local)**

Contact details **Flood Forecasting Centre Duty Hydrometeorologist - 0300 12345 01**

More information **<http://www.ffc-environment-agency.metoffice.gov.uk>**