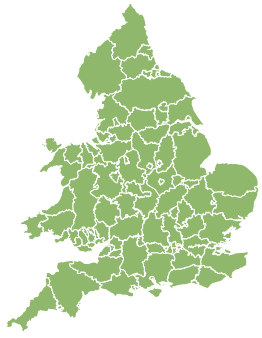


Flood Guidance Statement

10:30hrs Thursday 07 June 2018



Thursday

7 Jun 2018 10:30-23:59
Trend since last FGS

Steady



Friday

8 Jun 2018

Steady



Saturday

9 Jun 2018

Steady



Sunday

10 Jun 2018

Steady



Monday

11 Jun 2018

Increased



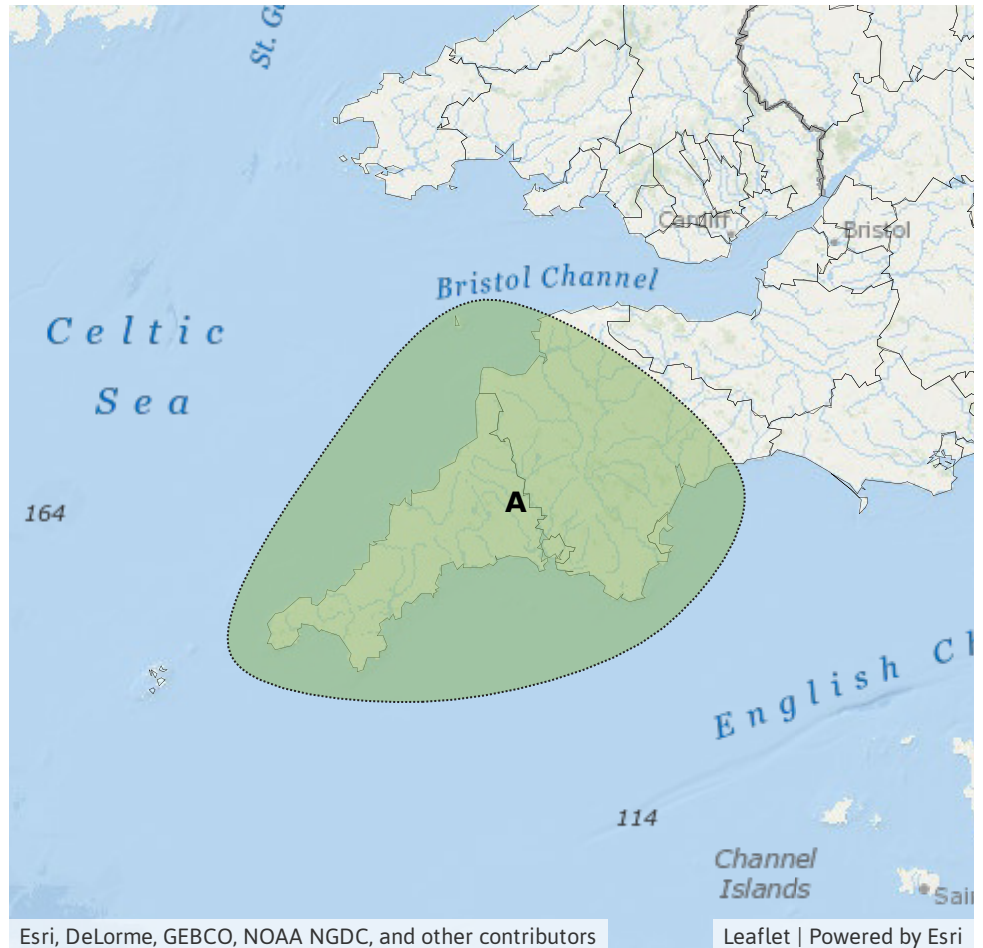
Minor surface water flooding impacts are possible in parts of England and Wales on Friday, Saturday and Sunday and possible but not expected on Thursday and Monday. The overall flood risk is VERY LOW.

Specific Areas of Concern Map 1 - Friday 8 June

RISK AREA A
Impact **MINOR**
Likelihood **LOW**

Source River Surface
Likely duration 1 Day

Slow-moving thunderstorms possible. Urban areas most at risk.



Flood Guidance Statement

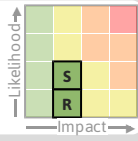
10:30hrs Thursday 07 June 2018

Specific Areas of Concern Map 2 - Saturday 9 and Sunday 10 June

RISK AREA **B**

Impact **MINOR**

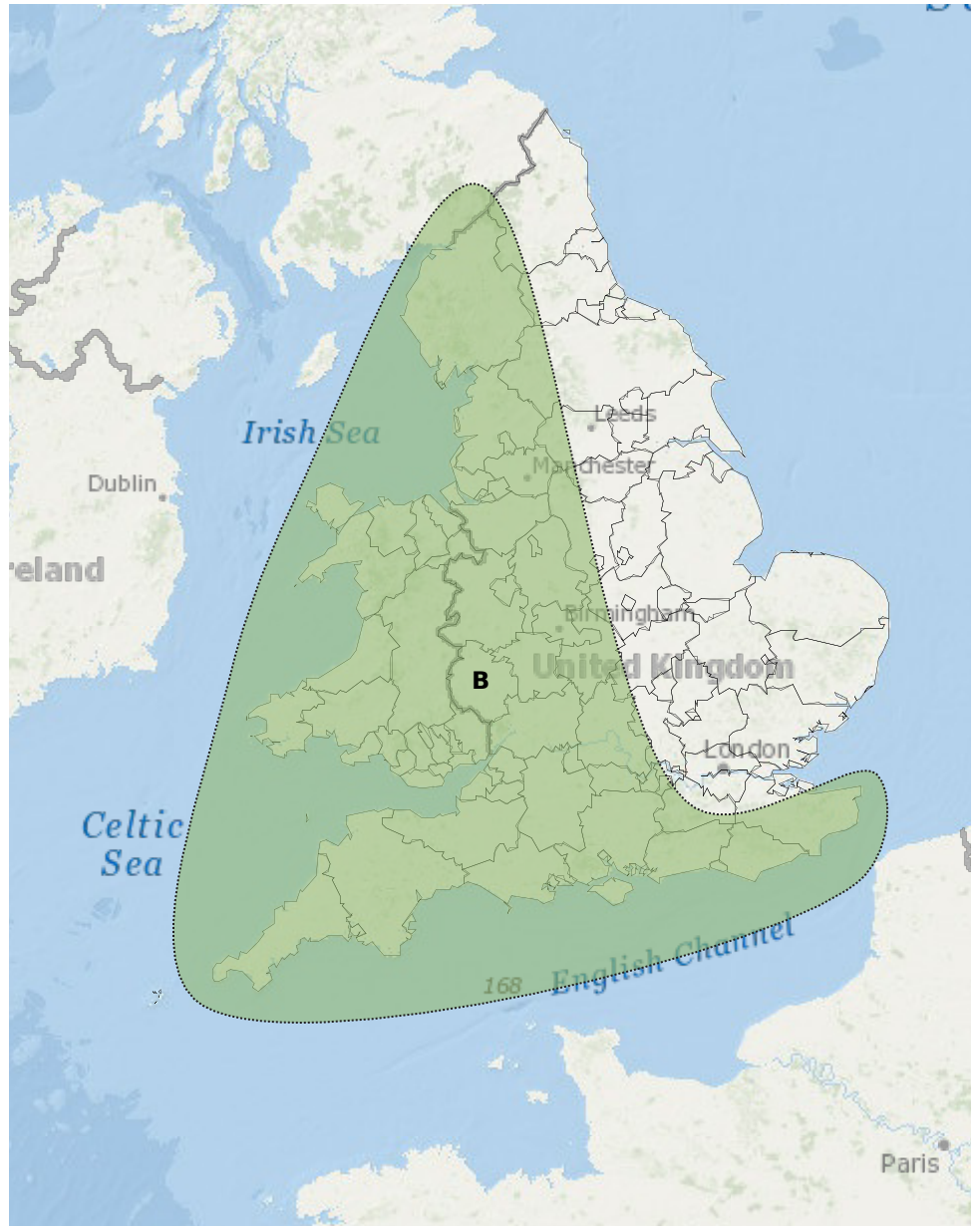
Likelihood **LOW**



Source River Surface

Likely duration 2 Days

Slow-moving thunderstorms possible. Urban areas most at risk.



Esri, DeLorme, GEBCO, NOAA NGDC, and other contributors

Leaflet | Powered by Esri

Assessment of flood risk



Surface water

The surface water flood risk is VERY LOW for the next five days.

On Friday, Saturday and Sunday, local minor surface water flooding impacts are possible if heavy thunderstorms develop across parts of England and Wales - see Specific Areas of Concern Maps 1 and 2. Local minor surface water flooding impacts are possible but not expected more widely across England and Wales on these days.

Local minor surface water impacts are also possible but not expected in the south of England today (Thursday) and on Monday due to locally heavy showers.

Urban areas are most at risk.



Rivers

The river flood risk is VERY LOW for the next five days.

On all five days local minor river flooding impacts are possible but not expected, especially in small urban rivers and fast responding catchments. This is due to isolated heavy showers or thunderstorms which could develop on each day.



Groundwater

The groundwater flood risk is VERY LOW for the next five days.



Coastal/Tidal

The coastal/tidal flood risk is VERY LOW for the next five days.

Flood risk matrix



Summary of potential impacts

MINIMAL

Isolated and minor flooding of low-lying land and roads
Isolated spray/wave on coastal promenades
Little or no disruption to travel, but wet road surfaces

MINOR

Localised flooding of land and roads
Flooding affecting individual properties
Disruption to travel and key sites in flood plans

SIGNIFICANT

Flooding affecting parts of communities
Possible danger to life and damage to buildings/structures
Disruption to travel and key sites in flood plans

SEVERE

Danger to life, severe disruption to travel
Widespread flooding affecting whole communities
Widespread disruption or loss of infrastructure
Large scale evacuation of properties possible

Next statement due **10:30hrs Friday 08 June 2018 (all times are local)**

Contact details **Flood Forecasting Centre Duty Hydrometeorologist - 0300 12345 01**

More information **<http://www.ffc-environment-agency.metoffice.gov.uk>**