

Flood Guidance Statement

10:30hrs Wednesday 06 June 2018



Wednesday

6 Jun 2018 10:30-23:59
Trend since last FGS

Steady →

Thursday

7 Jun 2018

Steady →

Friday

8 Jun 2018

Steady →

Saturday

9 Jun 2018

Steady →

Sunday

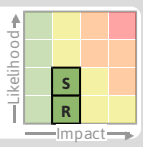
10 Jun 2018

Increased ↑

Minor surface water flooding impacts are possible in parts of England and Wales on Friday, Saturday and Sunday and possible but not expected on Thursday. The overall flood risk is VERY LOW. See end of FGS for 6-10 day forecast.

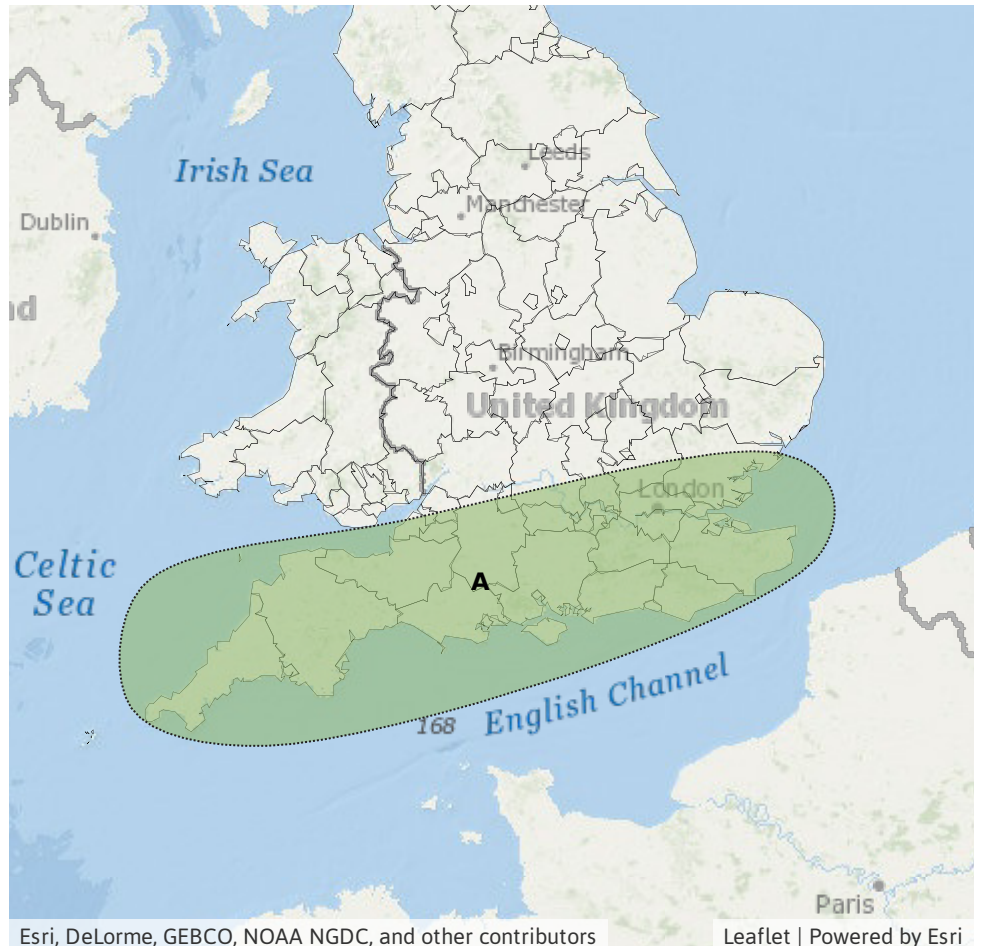
Specific Areas of Concern Map 1 - Friday 8 June

RISK AREA A
Impact **MINOR**
Likelihood **LOW**



Source River Surface
Likely duration 1 Day

Slow-moving thunderstorms possible. Urban areas most at risk.

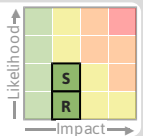


Flood Guidance Statement

10:30hrs Wednesday 06 June 2018

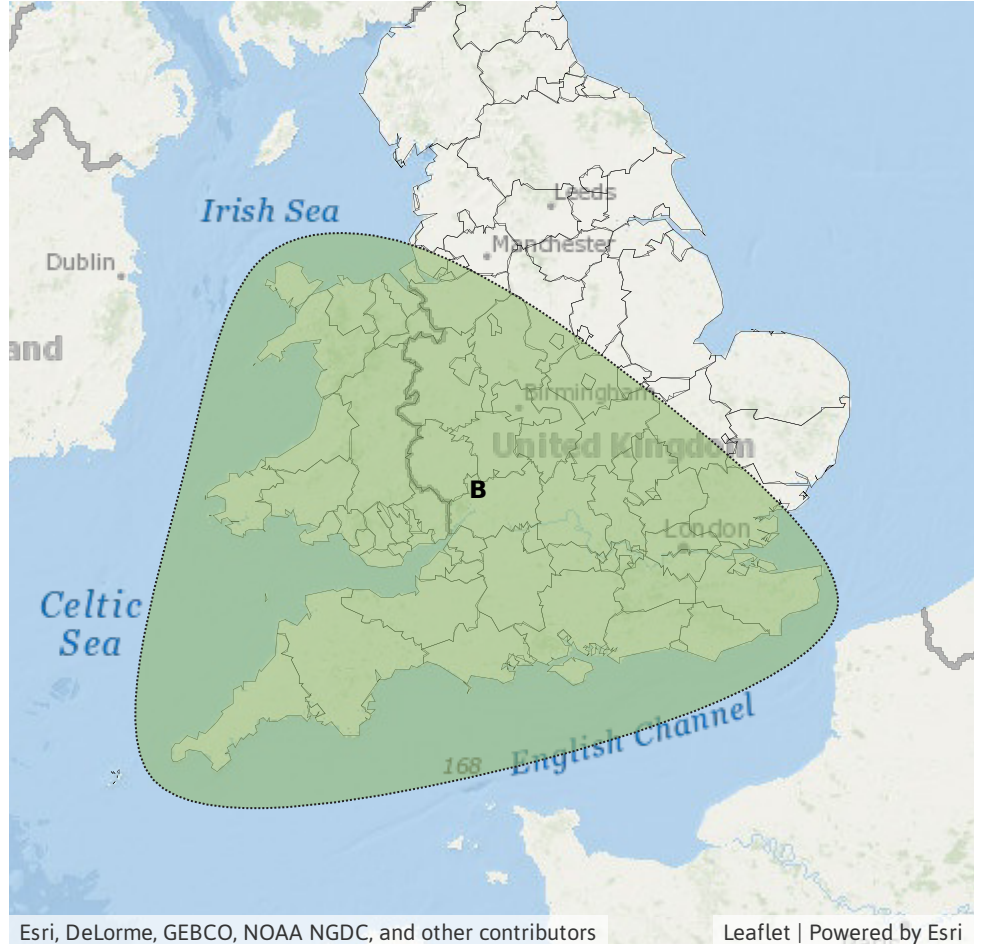
Specific Areas of Concern Map 2 - Saturday 9 and Sunday 10 June

RISK AREA B
Impact **MINOR**
Likelihood **LOW**



Source River Surface
Likely duration 2 + Days

Slow-moving thunderstorms possible. Urban areas most at risk.



Assessment of flood risk



Surface water

The surface water flood risk is VERY LOW for the next five days.

On Friday, Saturday and Sunday, local minor surface water flooding impacts are possible if heavy thunderstorms develop across parts of England and Wales - see Specific Areas of Concern Maps 1 and 2. Local minor surface water flooding impacts are possible but not expected more widely across England and Wales on these days.

Local minor surface water impacts are also possible but not expected in southern England on Thursday due to heavy showers which may develop.

Urban areas are most at risk.



Rivers

The river flood risk is VERY LOW for the next five days.

On Thursday, Friday, Saturday and Sunday local minor river flooding impacts are possible but not expected, especially in small urban rivers and fast responding catchments. This is due to isolated heavy thunderstorms which could develop on each day.



Groundwater

The groundwater flood risk is VERY LOW for the next five days.



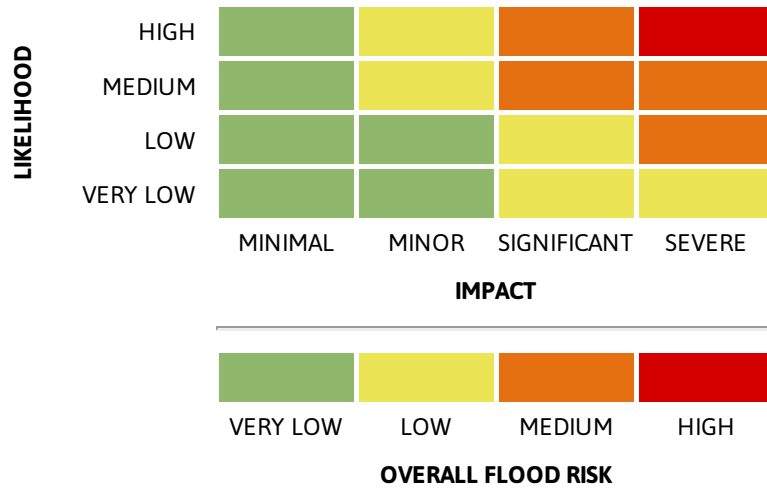
Coastal/Tidal

The coastal/tidal flood risk is VERY LOW for the next five days.

6-10 day forecast

Continued risk of flooding impacts on Monday 11 June from further heavy thunderstorms.

Flood risk matrix



Summary of potential impacts

MINIMAL

Isolated and minor flooding of low-lying land and roads
Isolated spray/wave on coastal promenades
Little or no disruption to travel, but wet road surfaces

MINOR

Localised flooding of land and roads
Flooding affecting individual properties
Disruption to travel and key sites in flood plans

SIGNIFICANT

Flooding affecting parts of communities
Possible danger to life and damage to buildings/structures
Disruption to travel and key sites in flood plans

SEVERE

Danger to life, severe disruption to travel
Widespread flooding affecting whole communities
Widespread disruption or loss of infrastructure
Large scale evacuation of properties possible

Next statement due **10:30hrs Thursday 07 June 2018 (all times are local)**

Contact details **Flood Forecasting Centre Duty Hydrometeorologist - 0300 12345 01**

More information <http://www.ffc-environment-agency.metoffice.gov.uk>