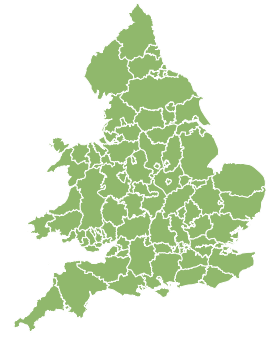


Flood Guidance Statement

10:30hrs Tuesday 05 June 2018



Tuesday

5 Jun 2018 10:30-23:59
Trend since last FGS

Steady



Wednesday

6 Jun 2018

Steady



Thursday

7 Jun 2018

Steady



Friday

8 Jun 2018

Increased



Saturday

9 Jun 2018

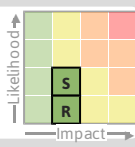
Increased



Minor surface water flooding impacts are possible in parts of England and Wales on Friday and Saturday and possible but not expected on Thursday. The overall flood risk is VERY LOW.

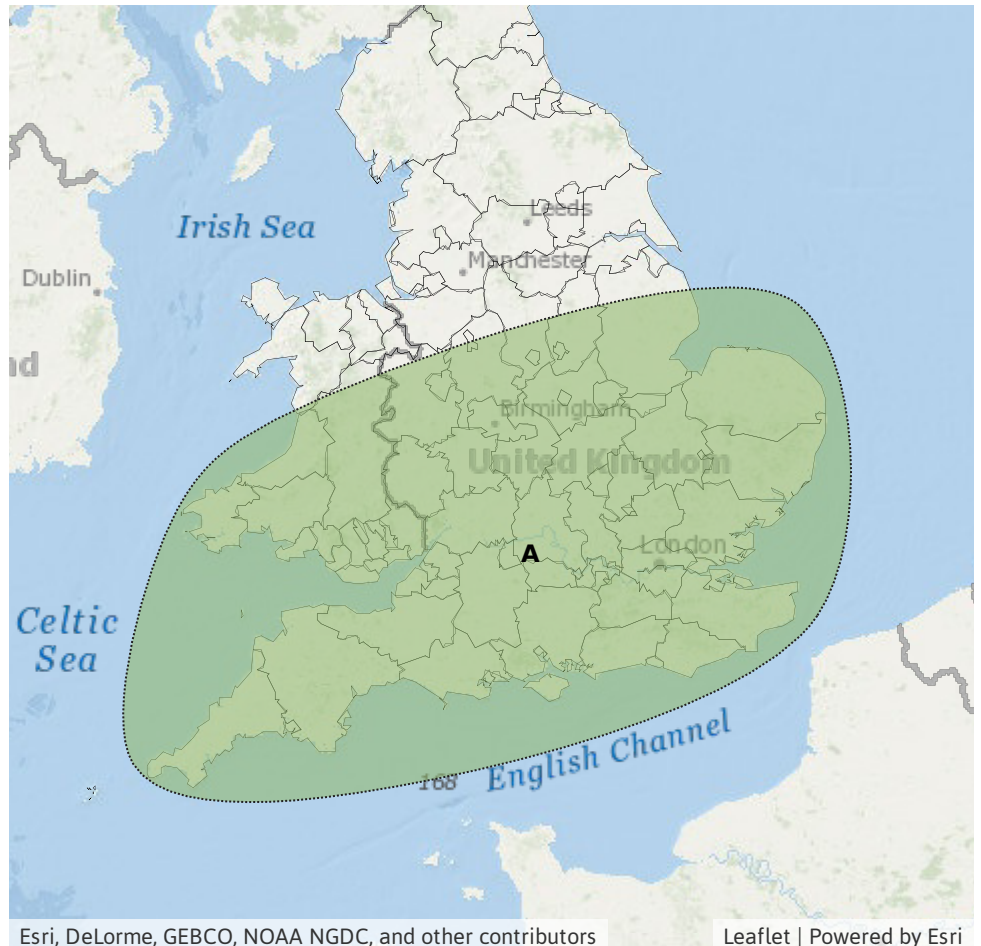
Specific Areas of Concern Map 1 - Friday 8 and Saturday 9 June

RISK AREA A
Impact **MINOR**
Likelihood **LOW**



Source River Surface
Likely duration 2 + Days

Thunderstorms possible. Urban areas most at risk.



Assessment of flood risk



Surface water

The surface water flood risk is VERY LOW for the next five days.

On Friday and Saturday, local minor surface water flooding impacts are possible if heavy thunderstorms develop across parts of England and Wales - see Specific Area of Concern Map 1.

Local minor surface water impacts are also possible but not expected in southern England on Thursday.

Urban areas are most at risk.



Rivers

The river flood risk is VERY LOW for the next five days.

On Thursday, Friday and Saturday local minor river flooding impacts are possible but not expected, especially in small urban rivers and fast responding catchments. This is due to isolated heavy thunderstorms which could develop on each day.



Groundwater

The groundwater flood risk is VERY LOW for the next five days.



Coastal/Tidal

The coastal/tidal flood risk is VERY LOW for the next five days.

Flood risk matrix



Summary of potential impacts

MINIMAL

Isolated and minor flooding of low-lying land and roads
Isolated spray/wave on coastal promenades
Little or no disruption to travel, but wet road surfaces

MINOR

Localised flooding of land and roads
Flooding affecting individual properties
Disruption to travel and key sites in flood plans

SIGNIFICANT

Flooding affecting parts of communities
Possible danger to life and damage to buildings/structures
Disruption to travel and key sites in flood plans

SEVERE

Danger to life, severe disruption to travel
Widespread flooding affecting whole communities
Widespread disruption or loss of infrastructure
Large scale evacuation of properties possible

Next statement due **10:30hrs Wednesday 06 June 2018 (all times are local)**

Contact details **Flood Forecasting Centre Duty Hydrometeorologist - 0300 12345 01**

More information <http://www.ffc-environment-agency.metoffice.gov.uk>