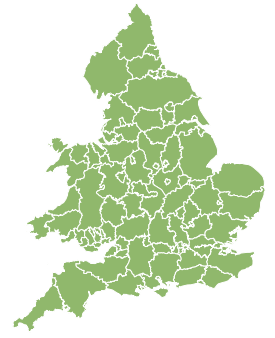


Flood Guidance Statement

10:30hrs Sunday 03 June 2018



Sunday

3 Jun 2018 10:30-23:59
Trend since last FGS

Steady



Monday

4 Jun 2018

Increased



Tuesday

5 Jun 2018

Steady



Wednesday

6 Jun 2018

Steady



Thursday

7 Jun 2018

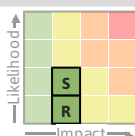
Increased



Minor surface water flooding impacts are possible in parts of England and Wales today and on Monday. The overall flood risk is **VERY LOW**.

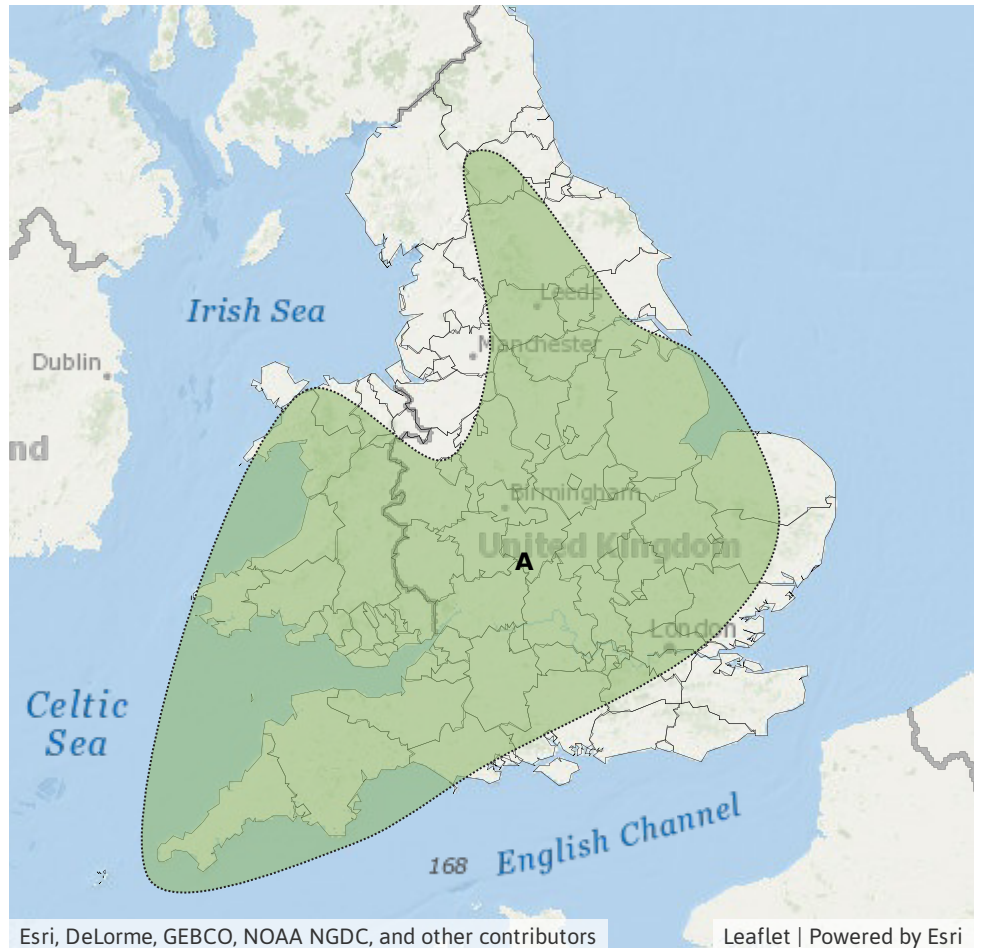
Specific Areas of Concern Map 1 - Sunday 3 June 2018

RISK AREA A
Impact **MINOR**
Likelihood **LOW**



Source River Surface
Likely duration 1 Day

Local minor impacts possible in the afternoon and evening

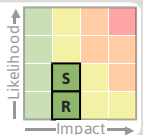


Flood Guidance Statement

10:30hrs Sunday 03 June 2018

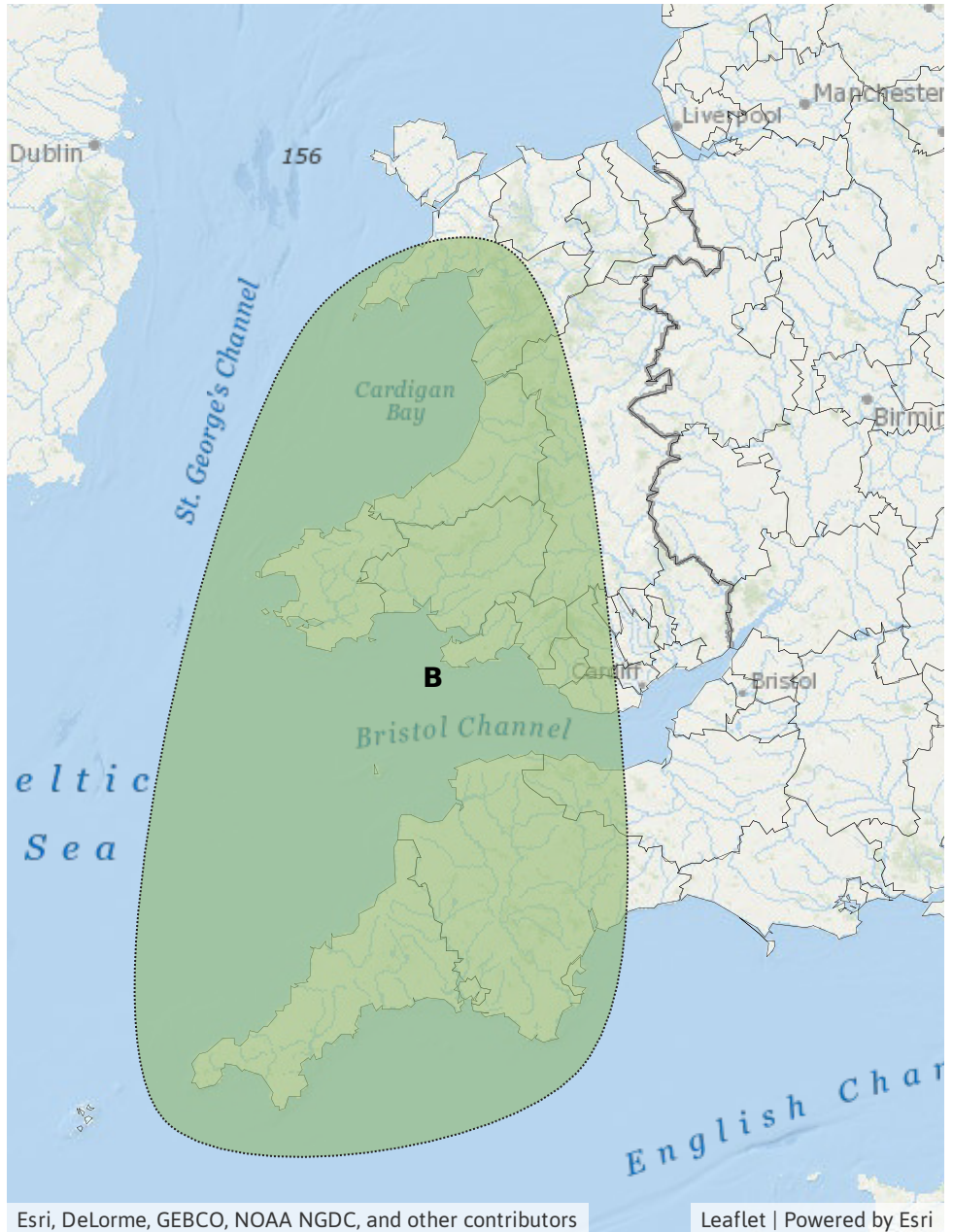
Specific Areas of Concern Map 2 - Monday 4 June 2018

RISK AREA B
Impact **MINOR**
Likelihood **LOW**



Source River Surface
Likely duration 1 Day

Local minor impacts possible in the afternoon and evening.



Assessment of flood risk



Surface water

The surface water flood risk is VERY LOW for the next five days.

Local minor surface water impacts are possible during the afternoon and evening periods today (Sunday) and Monday. See Specific Areas of Concern Maps 1 and 2. This is due to isolated but heavy showers.

On Wednesday night and on Thursday, local minor surface water impacts are possible but not expected if further thunderstorms move into the south of the country.

Urban areas are most at risk.



Rivers

The river flood risk is VERY LOW for the next five days.

Local minor river flooding impacts are possible but not expected today (Sunday) and on Monday (see Specific Areas of Concern Maps 1 and 2). This is due to isolated but heavy showers developing through the afternoon and evening periods today and tomorrow. Urban rivers and fast responding catchments are most at risk.



Groundwater

The groundwater flood risk is VERY LOW for the next five days.



Coastal/Tidal

The coastal/tidal flood risk is VERY LOW for the next five days.

Flood risk matrix



Summary of potential impacts

MINIMAL

Isolated and minor flooding of low-lying land and roads
Isolated spray/wave on coastal promenades
Little or no disruption to travel, but wet road surfaces

MINOR

Localised flooding of land and roads
Flooding affecting individual properties
Disruption to travel and key sites in flood plans

SIGNIFICANT

Flooding affecting parts of communities
Possible danger to life and damage to buildings/structures
Disruption to travel and key sites in flood plans

SEVERE

Danger to life, severe disruption to travel
Widespread flooding affecting whole communities
Widespread disruption or loss of infrastructure
Large scale evacuation of properties possible

Next statement due **10:30hrs Monday 04 June 2018 (all times are local)**

Contact details **Flood Forecasting Centre Duty Hydrometeorologist - 0300 12345 01**

More information <http://www.ffc-environment-agency.metoffice.gov.uk>