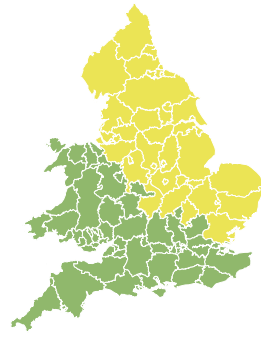
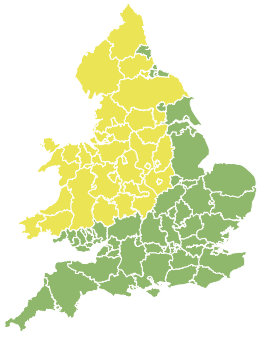


# Flood Guidance Statement

16:00hrs Friday 01 June 2018



Friday

1 Jun 2018 16:00-23:59  
Trend since last FGS

Steady →

Saturday

2 Jun 2018

Increased ↑

Sunday

3 Jun 2018

Steady →

Monday

4 Jun 2018

Steady →

Tuesday

5 Jun 2018

Steady →

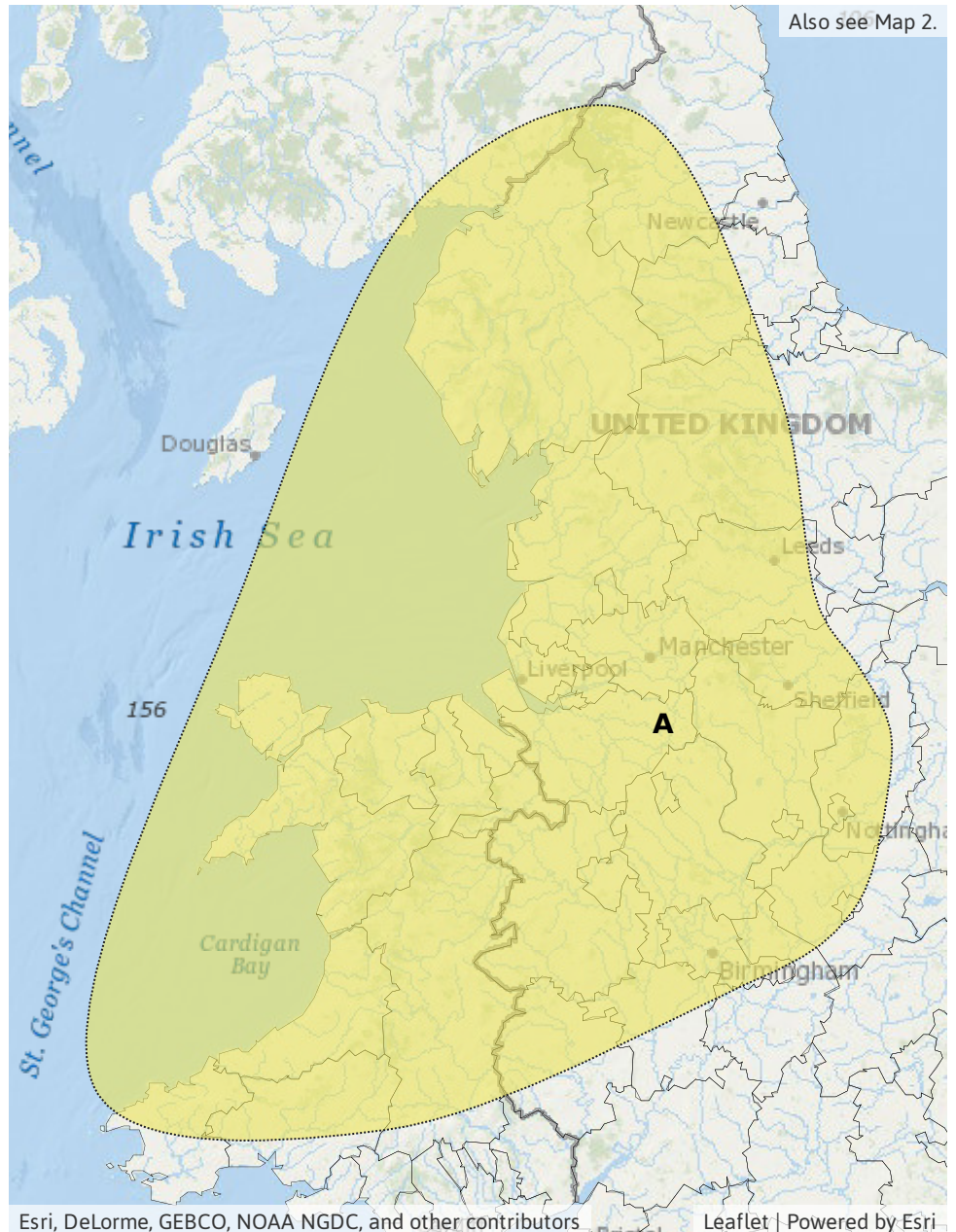
**AFTERNOON UPDATE:** Risk Area B extended further south-west on Saturday. **Headline:** Significant surface water flooding impacts are possible but not expected in parts of England and Wales today (Friday) and Saturday. The overall flood risk is **LOW**.

## Specific Areas of Concern Map 1 - Friday 1 June 2018

**RISK AREA A**  
Impact **SIGNIFICANT**  
Likelihood **VERY LOW**

Source River Surface  
Likely duration 1 Day

Urban areas and small catchments most at risk. Afternoon and evening.



# Flood Guidance Statement

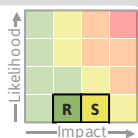
16:00hrs Friday 01 June 2018

### Specific Areas of Concern Map 2 - Saturday 2 June 2018

#### RISK AREA **B**

Impact **SIGNIFICANT**

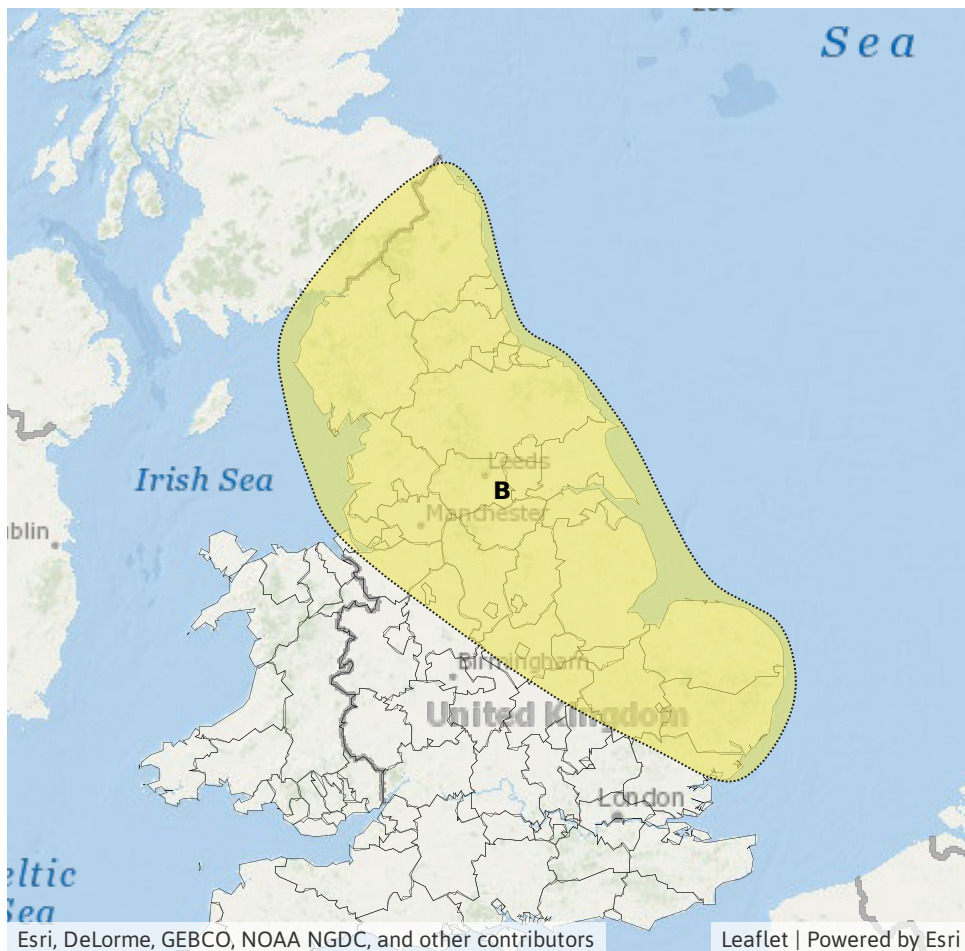
Likelihood **VERY LOW**



Source River Surface

Likely duration 1 Day

Urban areas and small catchments most prone.



## Assessment of flood risk



### Surface water

---

The surface water flood risk is LOW for today (Friday) and Saturday.

Local significant surface water flooding impacts are possible but not expected today (Friday) in Area A on Specific Areas on Concern Map 1. They are also possible but not expected on Saturday in Area B on Specific Areas of Concern Map 2. This is due to heavy, thundery showers developing through today and tomorrow.

Local minor surface water impacts are also possible today (Friday) for remaining parts of England and Wales.

Urban areas are most at risk.



### Rivers

---

The river flood risk is VERY LOW for the next five days.

Local minor river flooding impacts are possible today (Friday) in Area A on Specific Areas of Concern Map 1. Local impacts are possible but not expected on Saturday in Area B of Specific Areas of Concern Map 2. This is due to heavy, thundery showers developing through today and tomorrow. Urban rivers and fast responding catchments are most at risk.



### Groundwater

---

The groundwater flood risk is VERY LOW for the next five days.



### Coastal/Tidal

---

The coastal/tidal flood risk is VERY LOW for the next five days.

### Flood risk matrix



### Summary of potential impacts

#### MINIMAL

Isolated and minor flooding of low-lying land and roads  
Isolated spray/wave on coastal promenades  
Little or no disruption to travel, but wet road surfaces

#### MINOR

Localised flooding of land and roads  
Flooding affecting individual properties  
Disruption to travel and key sites in flood plans

#### SIGNIFICANT

Flooding affecting parts of communities  
Possible danger to life and damage to buildings/structures  
Disruption to travel and key sites in flood plans

#### SEVERE

Danger to life, severe disruption to travel  
Widespread flooding affecting whole communities  
Widespread disruption or loss of infrastructure  
Large scale evacuation of properties possible

Next statement due **10:30hrs Saturday 02 June 2018 (all times are local)**

Contact details **Flood Forecasting Centre Duty Hydrometeorologist - 0300 12345 01**

More information **<http://www.ffc-environment-agency.metoffice.gov.uk>**