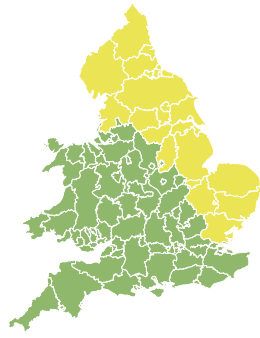
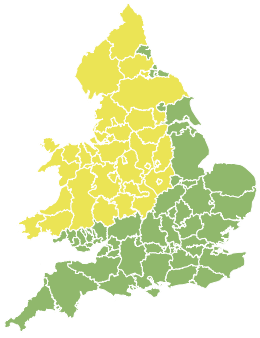


Flood Guidance Statement

10:30hrs Friday 01 June 2018



Friday

1 Jun 2018 10:30-23:59
Trend since last FGS

Decreased ↓

Saturday

2 Jun 2018

Increased ↑

Sunday

3 Jun 2018

Steady →

Monday

4 Jun 2018

Steady →

Tuesday

5 Jun 2018

Steady →

Significant surface water flooding impacts are possible but not expected in parts of England and Wales today (Friday) and Saturday. The overall flood risk is LOW.

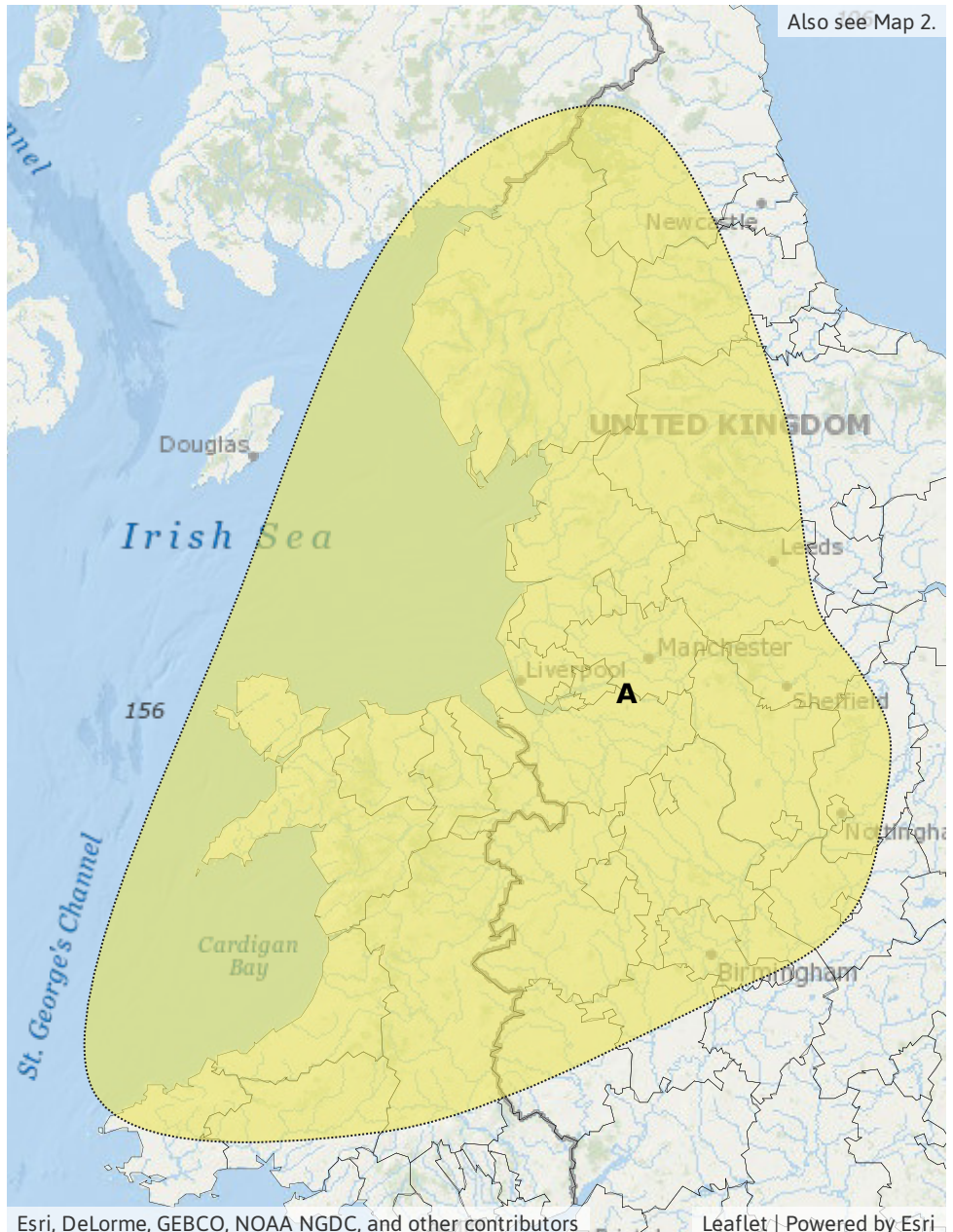
Specific Areas of Concern Map 1 - Friday 1 June 2018

RISK AREA A

Impact **SIGNIFICANT**
Likelihood **VERY LOW**

Source River Surface
Likely duration 1 Day

Urban areas and small catchments most at risk. Afternoon and evening.

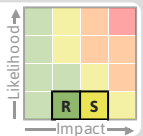


Flood Guidance Statement

10:30hrs Friday 01 June 2018

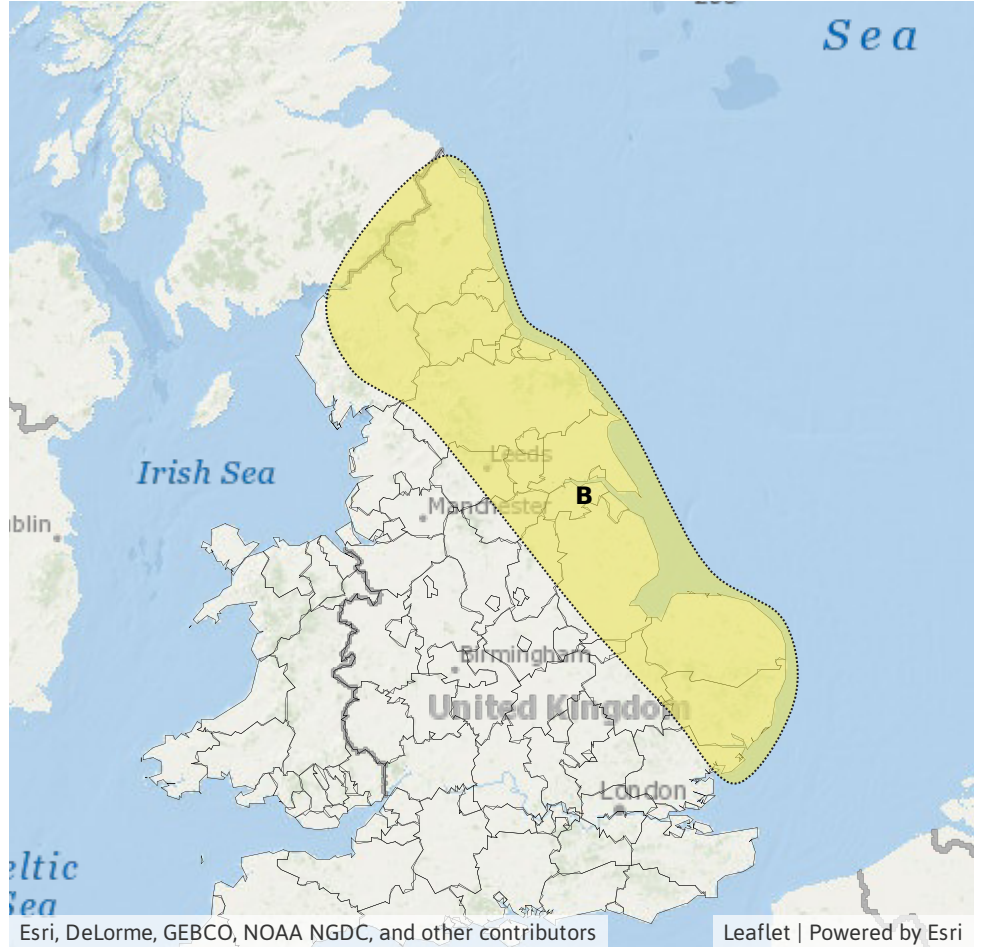
Specific Areas of Concern Map 2 - Saturday 2 June 2018

RISK AREA B
Impact **SIGNIFICANT**
Likelihood **VERY LOW**



Source River Surface
Likely duration 1 Day

Urban areas and small catchments most prone.



Assessment of flood risk



Surface water

The surface water flood risk is LOW for today (Friday) and Saturday.

Local significant surface water flooding impacts are possible but not expected today (Friday) in Area A on Specific Areas on Concern Map 1. They are also possible but not expected on Saturday in Area B on Specific Areas of Concern Map 2. This is due to heavy, thundery showers developing through today and tomorrow.

Local minor surface water impacts are also possible today (Friday) for remaining parts of England and Wales.

Urban areas are most at risk.



Rivers

The river flood risk is LOW today (Friday).

Local minor river flooding impacts are possible today (Friday) in Area A on Specific Areas of Concern Map 1. Local impacts are possible but not expected on Saturday in Area B of Specific Areas of Concern Map 2. This is due to heavy, thundery showers developing through today and tomorrow. Urban rivers and fast responding catchments are most at risk.



Groundwater

The groundwater flood risk is VERY LOW for the next five days.



Coastal/Tidal

The coastal/tidal flood risk is VERY LOW for the next five days.

Flood risk matrix



Summary of potential impacts

MINIMAL

Isolated and minor flooding of low-lying land and roads
Isolated spray/wave on coastal promenades
Little or no disruption to travel, but wet road surfaces

MINOR

Localised flooding of land and roads
Flooding affecting individual properties
Disruption to travel and key sites in flood plans

SIGNIFICANT

Flooding affecting parts of communities
Possible danger to life and damage to buildings/structures
Disruption to travel and key sites in flood plans

SEVERE

Danger to life, severe disruption to travel
Widespread flooding affecting whole communities
Widespread disruption or loss of infrastructure
Large scale evacuation of properties possible

Next statement due **10:30hrs Saturday 02 June 2018 (all times are local)**

Contact details **Flood Forecasting Centre Duty Hydrometeorologist - 0300 12345 01**

More information **<http://www.ffc-environment-agency.metoffice.gov.uk>**